

CARPENTARIA SHIRE
Outback by the Sea®
Carpentaria Shire Council
Planning Scheme

Heritage Overlay Map

Region

- State Heritage Place
- Local Heritage Place
- Cadastral boundary
- Local Government boundary
- Surrounding Local Government boundary
- Waterways
- Major roads

State Heritage Place

- S1, Burke and Wills Camp B/CXIX and Walkers Camp - Little Bynoe River
- S2, Normanton Cemetery
- S3, Normanton Railway Terminus
- S4, Normanton to Crocydon Railway Line
- S5, Westpac Bank - Normanton
- S6, Normanton Gaol
- S7, Burns Philp Building (former)

Local Heritage Place

- L1, Old Aboriginal Burial Grounds
- L2, Stone Pitched Culvert - Hospital Road
- L3, Chirise Marl Gardens Site and Stone Irrigation Work
- L4, Stone Pitched Kerb and Channelling
- L5, Stone Pitched Culvert - Landsborough Street

DISCLAIMER

While every care is taken to ensure the accuracy of this map, Carpentaria Shire Council makes no representations or warranties about its accuracy, reliability, completeness or suitability for any particular purpose and disclaims all responsibility and liability (including without limitation, liability in negligence) for result of the data being inaccurate or incomplete in any way and for any reason.

Based on or contains data sourced from the State Government 2023 which gives no warranty in relation to the data (including accuracy, reliability, completeness or suitability) and accepts no liability (including without limitation, liability in negligence) for any loss, damage or costs (including consequential damage) relating to any use of the data.

© Copyright Carpentaria Shire Council 2023

The map may contain overlay in data layers. Refer to SPP online mapping for further information and latest data.

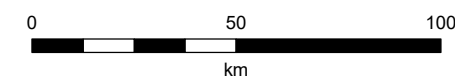
DATA SOURCE

- Cadastral as at 01/12/2023, sourced from QSpatial (State of Queensland).
 - State Heritage Place published 12/07/2023, sourced from QSpatial (State of Queensland).

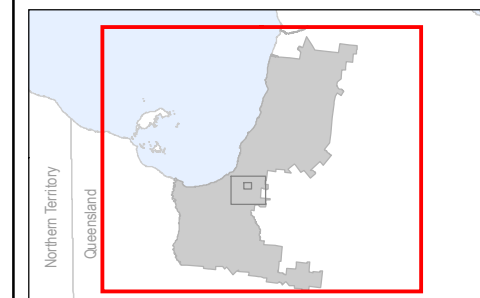
Geocentric Datum of Australia (GDA2020 Zone 54)

6/12/2023

Approx Scale @ A3 1:1,850,000



Sheet Index



Heritage OM 8.0



CARPENTARIA SHIRE
Outback by the Sea®
Carpentaria Shire Council
Planning Scheme

Heritage Overlay Map
Normanton and Surrounds

- State Heritage Place
- Local Heritage Place
- Cadastral boundary
- Local Government boundary
- Surrounding Local Government boundary
- Waterways
- Railway

State Heritage Place

- S1, Burke and Wills Camp B/CXIX and Walkers Camp - Little Bynoe River
- S2, Normanton Cemetery
- S3, Normanton Railway Terminus
- S4, Normanton to Croydon Railway Line
- S5, Westpac Bank - Normanton
- S6, Normanton Gaol
- S7, Burns Philp Building (former)

Local Heritage Place

- L1, Old Aboriginal Burial Grounds
- L2, Stone Pitched Culvert - Hospital Road
- L3, Chirise Marial Gardens Site and Stone Irrigation Work
- L4, Stone Pitched Kerb and Channelling
- L5, Stone Pitched Culvert - Landsborough Street

DISCLAIMER

While every care is taken to ensure the accuracy of this map, Carpentaria Shire Council makes no representations or warranties about its accuracy, reliability, completeness or suitability for any particular purpose and disclaims all responsibility and liability (including without limitation, liability in negligence) for result of the data being inaccurate or incomplete in any way and for any reason.

Based on or contains data sourced from the State Government 2023 which gives no warranty in relation to the data (including accuracy, reliability, completeness or suitability) and accepts no liability (including without limitation, liability in negligence) for any loss, damage or costs (including consequential damage) relating to any use of the data.

© Copyright Carpentaria Shire Council 2023

The map may contain overlay in data layers. Refer to SPP online mapping for further information and latest data.

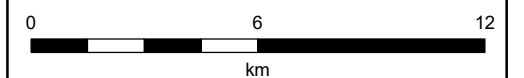
DATA SOURCE

- Cadastral as at 01/12/2023, sourced from QSpatial (State of Queensland).
 - State Heritage Place published 12/07/2023, sourced from QSpatial (State of Queensland).

Geocentric Datum of Australia (GDA2020 Zone 54)

6/12/2023

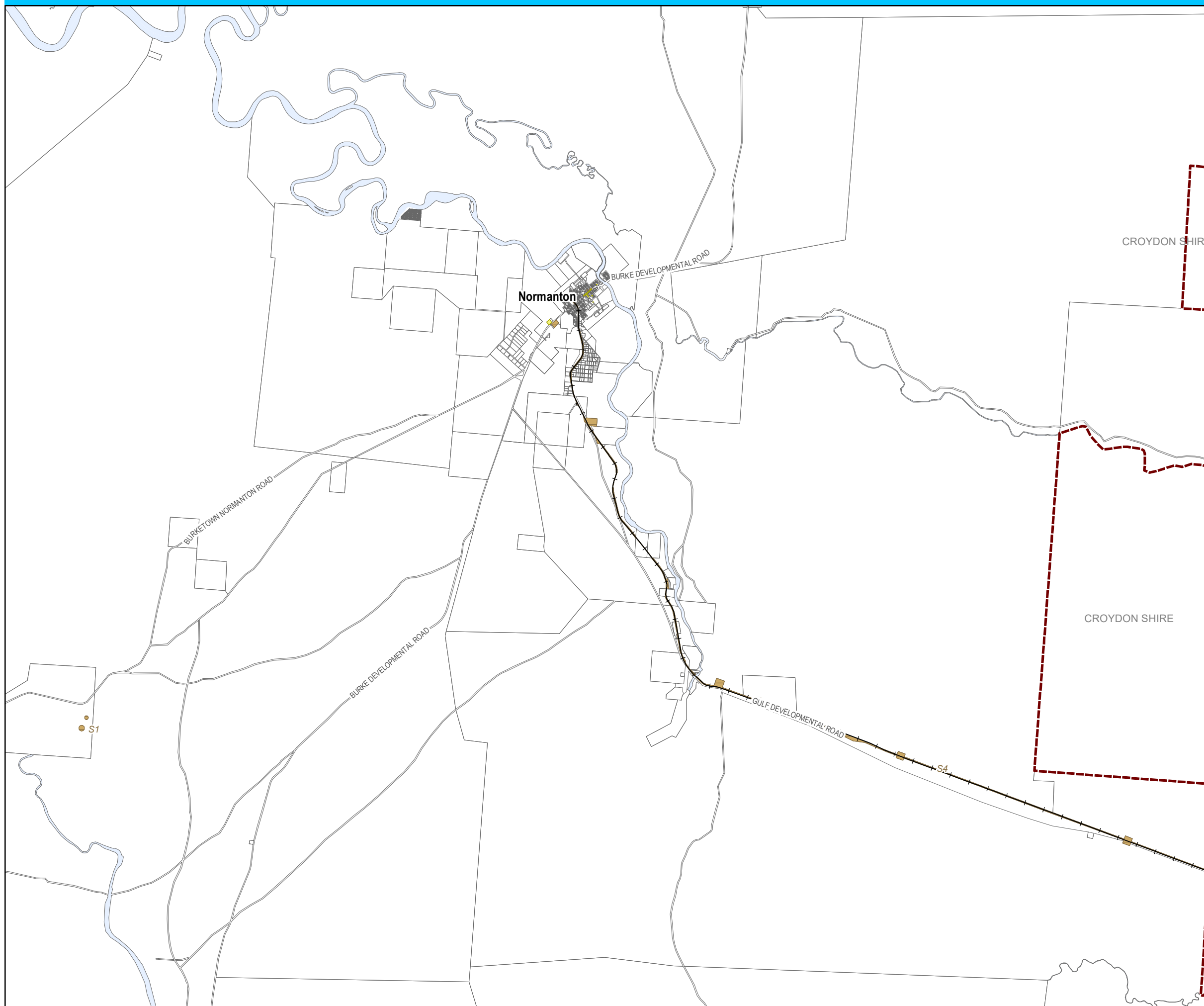
Approx Scale @ A3 1:200,000



Sheet Index



Heritage OM 8.1





CARPENTARIA SHIRE
Outback by the Sea®
Carpentaria Shire Council
Planning Scheme

Heritage Overlay Map
Normanton and Surrounds

-  State Heritage Place
-  Local Heritage Place
-  Cadastral boundary
-  Local Government boundary
-  Waterways
-  Railway

State Heritage Place

- S1, Burke and Wills Camp B/CXIX and Walkers Camp - Little Bynoe River
- S2, Normanton Cemetery
- S3, Normanton Railway Terminus
- S4, Normanton to Croydon Railway Line
- S5, Westpac Bank - Normanton
- S6, Normanton Gaol
- S7, Burns Philp Building (former)

Local Heritage Place

- L1, Old Aboriginal Burial Grounds
- L2, Stone Pitched Culvert - Hospital Road
- L3, Chirise Marl Gardens Site and Stone Irrigation Work
- L4, Stone Pitched Kerb and Channelling
- L5, Stone Pitched Culvert - Landsborough Street

DISCLAIMER

While every care is taken to ensure the accuracy of this map, Carpentaria Shire Council makes no representations or warranties about its accuracy, reliability, completeness or suitability for any particular purpose and disclaims all responsibility and liability (including without limitation, liability in negligence) for result of the data being inaccurate or incomplete in any way and for any reason.

Based on or contains data sourced from the State Government 2023 which gives no warranty in relation to the data (including accuracy, reliability, completeness or suitability) and accepts no liability (including without limitation, liability in negligence) for any loss, damage or costs (including consequential damage) relating to any use of the data.

© Copyright Carpentaria Shire Council 2023

The map may contain overlay in data layers. Refer to SPP online mapping for further information and latest data.

DATA SOURCE

- Cadastre as at 01/12/2023, sourced from QSpatial (State of Queensland).
 - State Heritage Place published 12/07/2023, sourced from QSpatial (State of Queensland).

Geocentric Datum of Australia (GDA2020 Zone 54)

6/12/2023

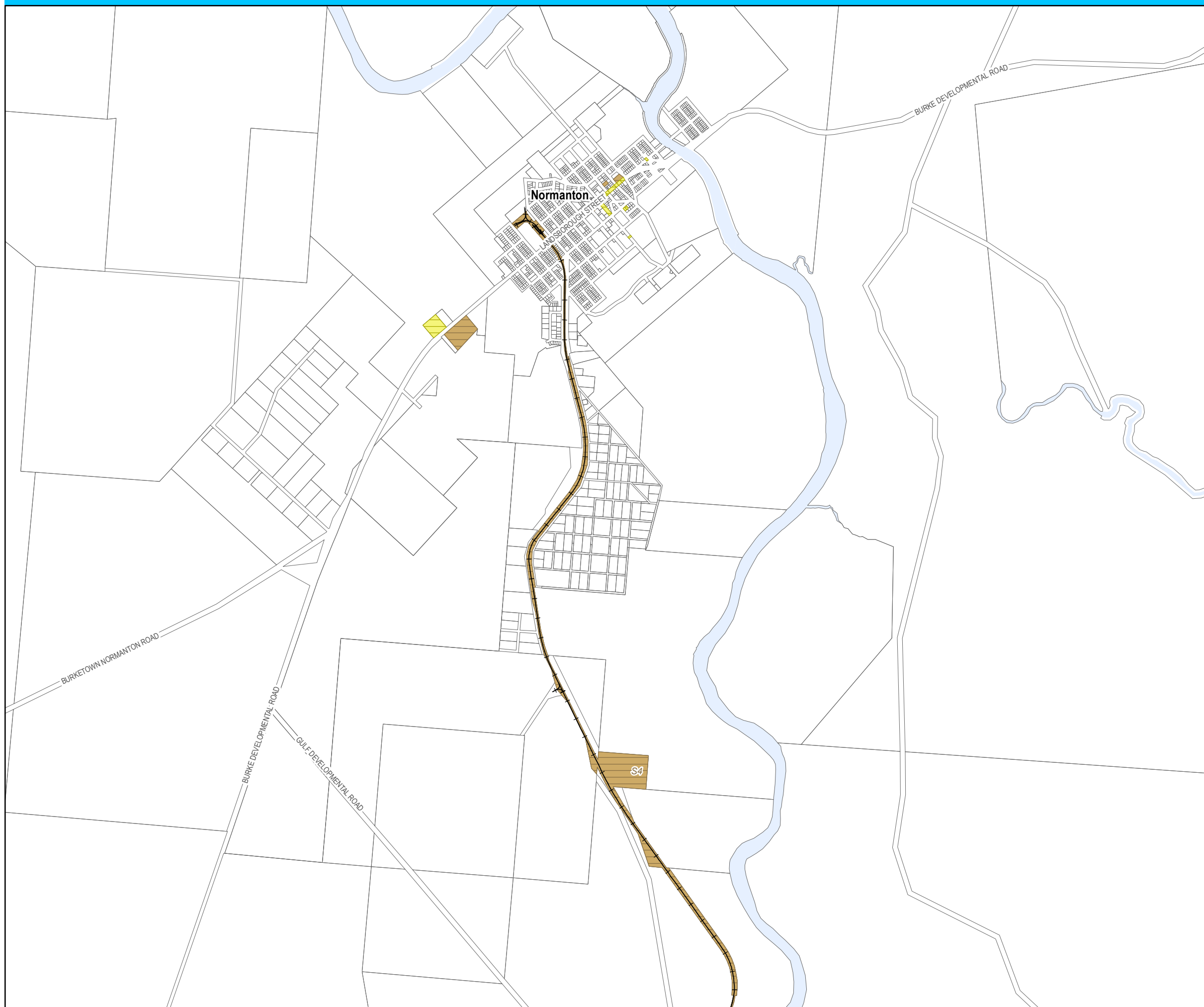
Approx Scale @ A3 1:45,000



Sheet Index



Heritage OM 8.2





CARPENTARIA SHIRE
Outback by the Sea®
Carpentaria Shire Council
Planning Scheme

Heritage Overlay Map
Normanton Township

- State Heritage Place
- Local Heritage Place
- Cadastral boundary
- Local Government boundary
- Waterways
- Railway

State Heritage Place

- S1, Burke and Wills Camp B/CXIX and Walkers Camp - Little Bynoe River
- S2, Normanton Cemetery
- S3, Normanton Railway Terminus
- S4, Normanton to Croydon Railway Line
- S5, Westpac Bank - Normanton
- S6, Normanton Gaol
- S7, Burns Philp Building (former)

Local Heritage Place

- L1, Old Aboriginal Burial Grounds
- L2, Stone Pitched Culvert - Hospital Road
- L3, Chirise Marial Gardens Site and Stone Irrigation Work
- L4, Stone Pitched Kerb and Channelling
- L5, Stone Pitched Culvert - Landsborough Street

DISCLAIMER

While every care is taken to ensure the accuracy of this map, Carpentaria Shire Council makes no representations or warranties about its accuracy, reliability, completeness or suitability for any particular purpose and disclaims all responsibility and liability (including without limitation, liability in negligence) for result of the data being inaccurate or incomplete in any way and for any reason.

Based on or contains data sourced from the State Government 2023 which gives no warranty in relation to the data (including accuracy, reliability, completeness or suitability) and accepts no liability (including without limitation, liability in negligence) for any loss, damage or costs (including consequential damage) relating to any use of the data.

© Copyright Carpentaria Shire Council 2023

The map may contain overlay in data layers. Refer to SPP online mapping for further information and latest data.

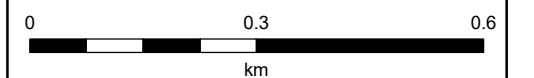
DATA SOURCE

- Cadastre as at 01/12/2023, sourced from QSpatial (State of Queensland).
 - State Heritage Place published 12/07/2023, sourced from QSpatial (State of Queensland).

Geocentric Datum of Australia (GDA2020 Zone 54)

6/12/2023

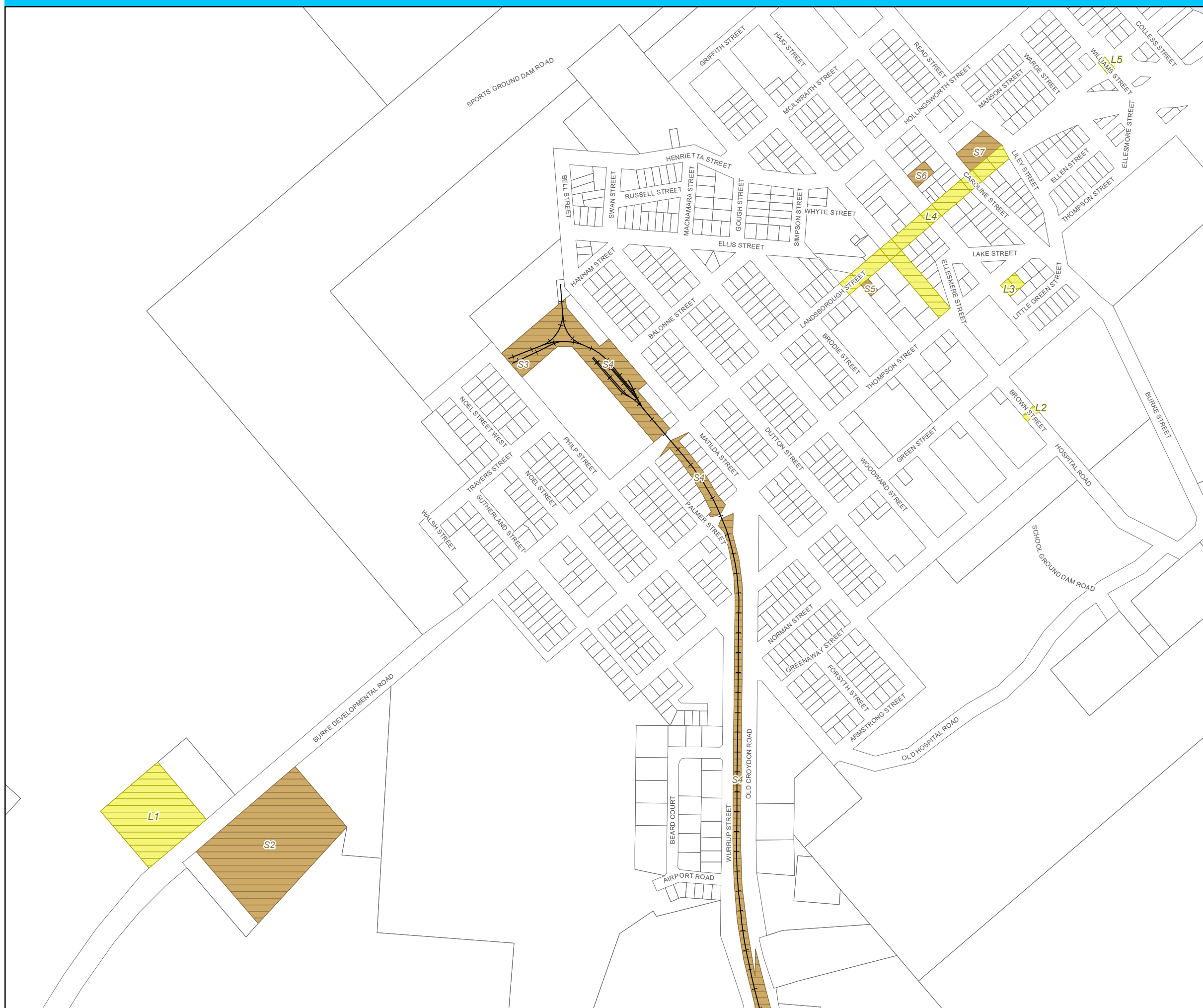
Approx Scale @ A3 1:10,000



Sheet Index




Heritage OM 8.3





CARPENTARIA SHIRE
Outback by the Sea®
Carpentaria Shire Council
Planning Scheme

Heritage Overlay Map
Little Bynoe River

-  State Heritage Place
-  Local Heritage Place
-  Cadastral boundary
-  Local Government boundary
-  Waterways

State Heritage Place

- S1, Burke and Wills Camp B/CXIX and Walkers Camp - Little Bynoe River
- S2, Normanton Cemetery
- S3, Normanton Railway Terminus
- S4, Normanton to Croydon Railway Line
- S5, Westpac Bank - Normanton
- S6, Normanton Gaol
- S7, Burns Philp Building (former)

Local Heritage Place

- L1, Old Aboriginal Burial Grounds
- L2, Stone Pitched Culvert - Hospital Road
- L3, Chirise Marial Gardens Site and Stone Irrigation Work
- L4, Stone Pitched Kerb and Channelling
- L5, Stone Pitched Culvert - Landsborough Street

DISCLAIMER

While every care is taken to ensure the accuracy of this map, Carpentaria Shire Council makes no representations or warranties about its accuracy, reliability, completeness or suitability for any particular purpose and disclaims all responsibility and liability (including without limitation, liability in negligence) for result of the data being inaccurate or incomplete in any way and for any reason.

Based on or contains data sourced from the State Government 2023 which gives no warranty in relation to the data (including accuracy, reliability, completeness or suitability) and accepts no liability (including without limitation, liability in negligence) for any loss, damage or costs (including consequential damage) relating to any use of the data.

© Copyright Carpentaria Shire Council 2023

The map may contain overlay in data layers. Refer to SPP online mapping for further information and latest data.

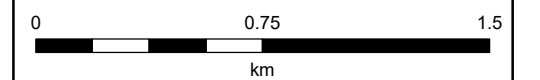
DATA SOURCE

- Cadastral as at 01/12/2023, sourced from QSpatial (State of Queensland).
 - State Heritage Place published 12/07/2023, sourced from QSpatial (State of Queensland).

Geocentric Datum of Australia (GDA2020 Zone 54)

6/12/2023

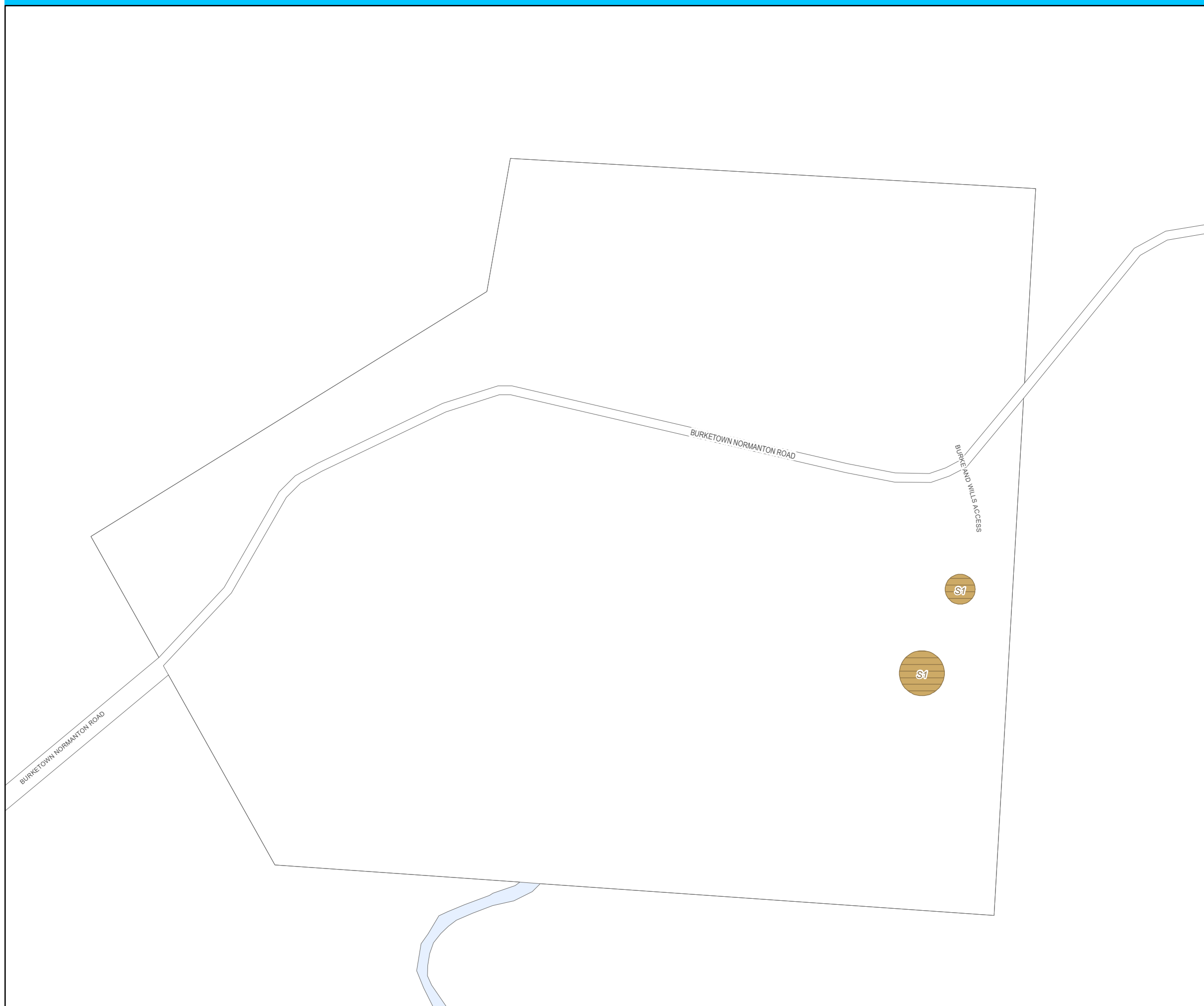
Approx Scale @ A3 1:25,000



Sheet Index





Heritage OM 8.4





CARPENTARIA SHIRE
Outback by the Sea®
Carpentaria Shire Council
Planning Scheme

Heritage Overlay Map
Normanton to Croydon Railway

-  State Heritage Place
-  Local Heritage Place
-  Cadastral boundary
-  Local Government boundary
-  Surrounding Local Government boundary
-  Waterways
-  Railway

State Heritage Place

- S1, Burke and Wills Camp B/CXIX and Walkers Camp - Little Bynoe River
- S2, Normanton Cemetery
- S3, Normanton Railway Terminus
- S4, Normanton to Croydon Railway Line
- S5, Westpac Bank - Normanton
- S6, Normanton Gaol
- S7, Burns Philp Building (former)

Local Heritage Place

- L1, Old Aboriginal Burial Grounds
- L2, Stone Pitched Culvert - Hospital Road
- L3, Chirise Marial Gardens Site and Stone Irrigation Work
- L4, Stone Pitched Kerb and Channelling
- L5, Stone Pitched Culvert - Landsborough Street

DISCLAIMER

While every care is taken to ensure the accuracy of this map, Carpentaria Shire Council makes no representations or warranties about its accuracy, reliability, completeness or suitability for any particular purpose and disclaims all responsibility and liability (including without limitation, liability in negligence) for result of the data being inaccurate or incomplete in any way and for any reason.

Based on or contains data sourced from the State Government 2023 which gives no warranty in relation to the data (including accuracy, reliability, completeness or suitability) and accepts no liability (including without limitation, liability in negligence) for any loss, damage or costs (including consequential damage) relating to any use of the data.

© Copyright Carpentaria Shire Council 2023

The map may contain overlay in data layers. Refer to SPP online mapping for further information and latest data.

DATA SOURCE

- Cadastre as at 01/12/2023, sourced from QSpatial (State of Queensland).
 - State Heritage Place published 12/07/2023, sourced from QSpatial (State of Queensland).

Geocentric Datum of Australia (GDA2020 Zone 54)

6/12/2023

Approx Scale @ A3 1:110,000



Sheet Index



Heritage OM 8.5

