

DRAFT - INTERNAL USE ONLY



CARPENTARIA SHIRE

Outback by the Sea®

Carpentaria Shire Council Planning Scheme

Zone Map Region

Zone

- General residential
- Centre
- Industry
- Community facilities
- Rural residential
- Rural

Strategic port land

- Strategic port land (outside Planning Scheme discretion)
- Cadastral boundary
- Local Government boundary
- Surrounding Local Government boundary
- Waterways
- Major roads
- ++ Railway

DISCLAIMER

While every care is taken to ensure the accuracy of this map, Carpentaria Shire Council makes no representations or warranties about its accuracy, reliability, completeness or suitability for any particular purpose and disclaims all responsibility and liability (including without limitation, liability in negligence) for result of the data being inaccurate or incomplete in any way and for any reason.

Based on or contains data sourced from the State Government 2023 which gives no warranty in relation to the data (including accuracy, reliability, completeness or suitability) and accepts no liability (including without limitation, liability in negligence) for any loss, damage or costs (including consequential damage) relating to any use of the data.

© Copyright Carpentaria Shire Council 2023

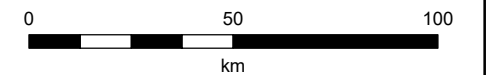
DATA SOURCE

- Cadastre as at 15/02/2022, sourced from QSpatial (State of Queensland).
- Strategic port land provided by Department of Main Roads and Transport, Feb 2022.

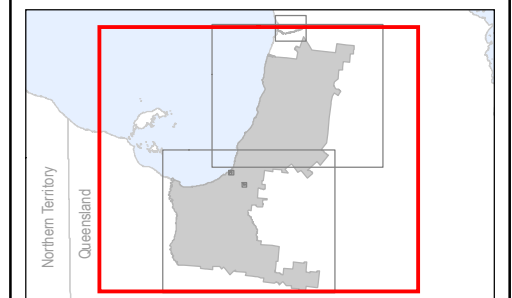
Geocentric Datum of Australia (GDA2020 Zone 54)
Gazette Data: 00/00/0000

20/01/2023

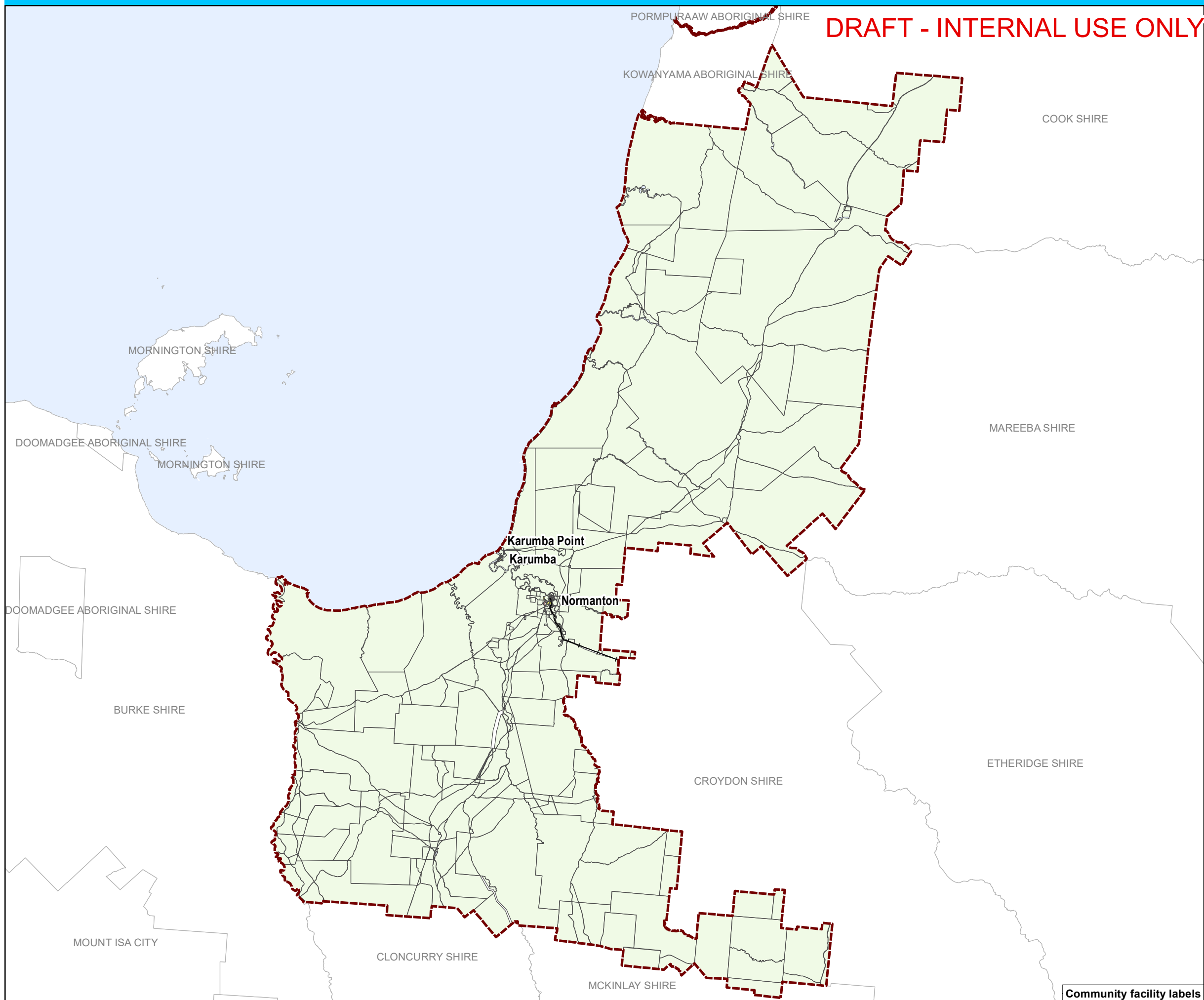
Approx Scale @ A3 1:1,850,000



Sheet Index



Zone Map ZM1.0



Community facility labels

DRAFT - INTERNAL USE ONLY




CARPENTARIA SHIRE
Outback by the Sea®


**Carpentaria Shire Council
Planning Scheme**

Zone Map
Region (North)


Zone

 Rural

Strategic port land

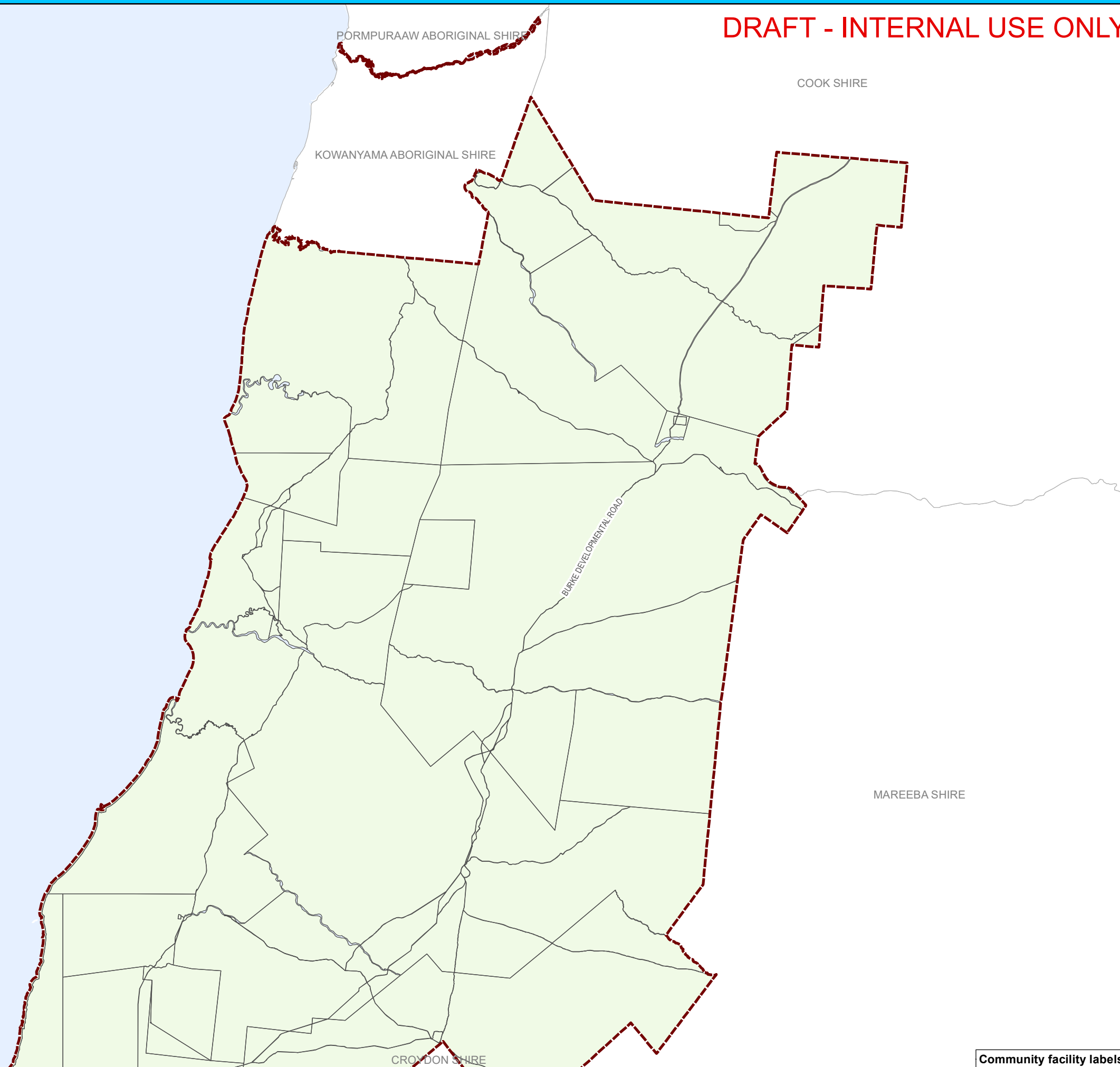
 Strategic port land (outside Planning Scheme discretion)

 Cadastral boundary

 Local Government boundary

 Surrounding Local Government boundary

 Waterways



DISCLAIMER

While every care is taken to ensure the accuracy of this map, Carpentaria Shire Council makes no representations or warranties about its accuracy, reliability, completeness or suitability for any particular purpose and disclaims all responsibility and liability (including without limitation, liability in negligence) for result of the data being inaccurate or incomplete in any way and for any reason.

Based on or contains data sourced from the State Government 2023 which gives no warranty in relation to the data (including accuracy, reliability, completeness or suitability) and accepts no liability (including without limitation, liability in negligence) for any loss, damage or costs (including consequential damage) relating to any use of the data.

© Copyright Carpentaria Shire Council 2023

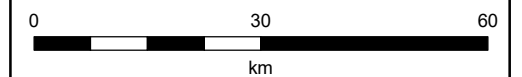
DATA SOURCE

- Cadastre as at 15/02/2022, sourced from QSpatial (State of Queensland).
- Strategic port land provided by Department of Main Roads and Transport, Feb 2022.

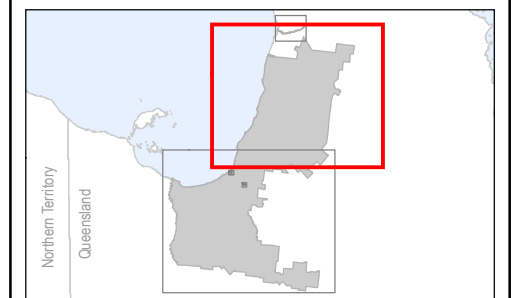
Geocentric Datum of Australia (GDA2020 Zone 54)
Gazette Data: 00/00/0000

20/01/2023

Approx Scale @ A3 1:1,000,000



Sheet Index



Zone Map ZM1.1

Community facility labels

DRAFT - INTERNAL USE ONLY



CARPENTARIA SHIRE

Outback by the Sea®

Carpentaria Shire Council Planning Scheme

Zone Map Region (South)

Zone

- General residential
- Centre
- Industry
- Community facilities
- Rural residential
- Rural

Strategic port land

- Strategic port land (outside Planning Scheme discretion)
- Cadastral boundary
- Local Government boundary
- Surrounding Local Government boundary
- Waterways
- Railway

DISCLAIMER

While every care is taken to ensure the accuracy of this map, Carpentaria Shire Council makes no representations or warranties about its accuracy, reliability, completeness or suitability for any particular purpose and disclaims all responsibility and liability (including without limitation, liability in negligence) for result of the data being inaccurate or incomplete in any way and for any reason.

Based on or contains data sourced from the State Government 2023 which gives no warranty in relation to the data (including accuracy, reliability, completeness or suitability) and accepts no liability (including without limitation, liability in negligence) for any loss, damage or costs (including consequential damage) relating to any use of the data.

© Copyright Carpentaria Shire Council 2023

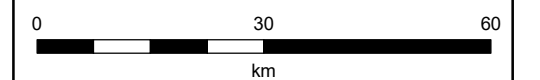
DATA SOURCE

- Cadastre as at 15/02/2022, sourced from QSpatial (State of Queensland).
- Strategic port land provided by Department of Main Roads and Transport, Feb 2022.

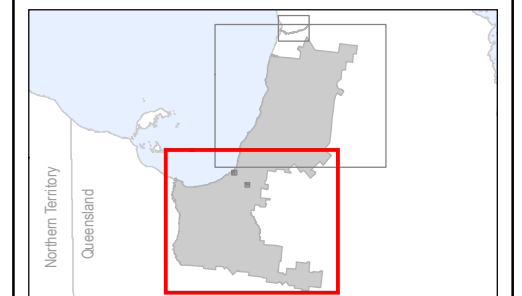
Geocentric Datum of Australia (GDA2020 Zone 54)
Gazette Data: 00/00/0000

20/01/2023

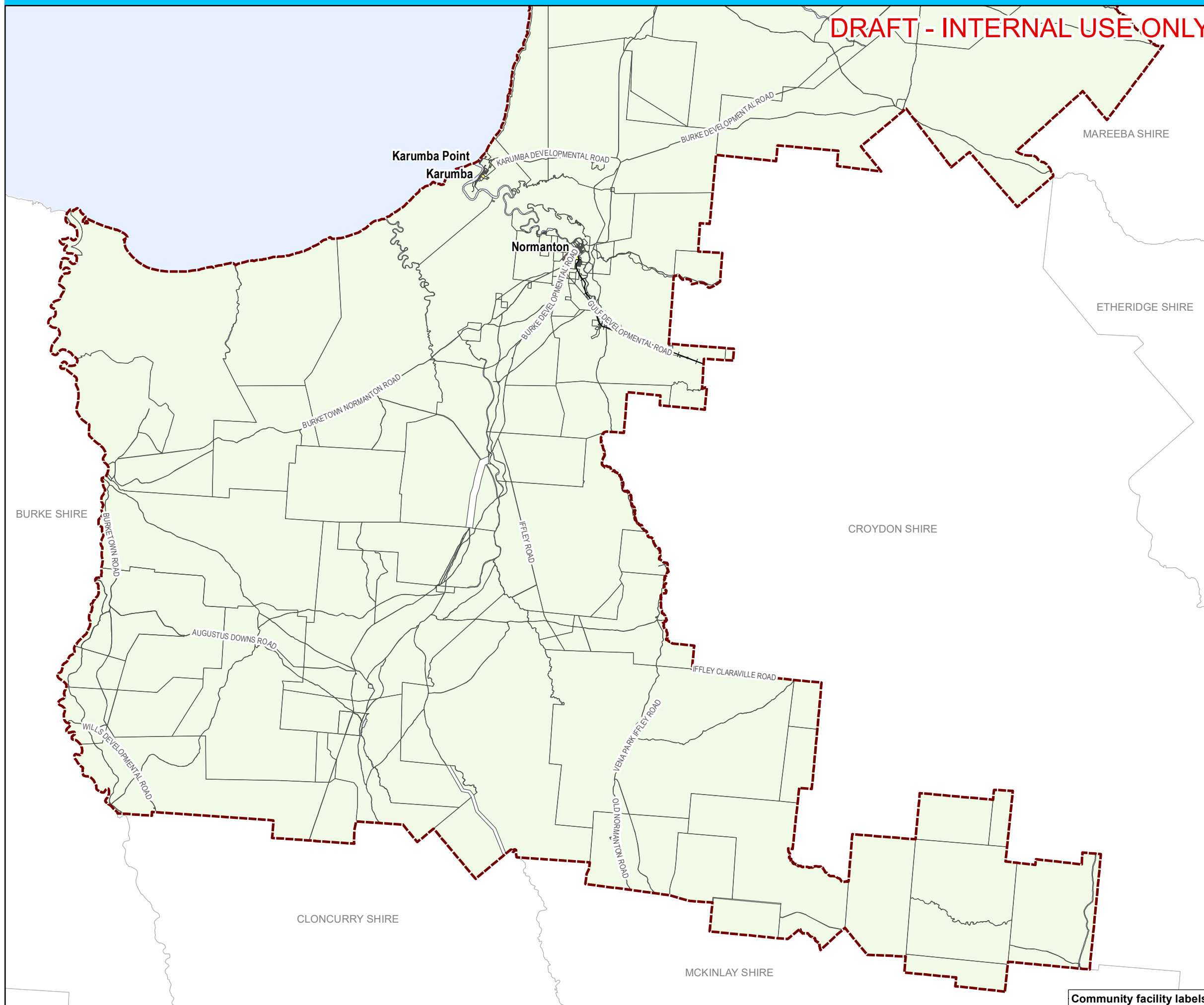
Approx Scale @ A3 1:1,000,000



Sheet Index



Zone Map ZM1.2



Community facility labels

DRAFT - INTERNAL USE ONLY



CARPENTARIA SHIRE
Outback by the Sea®

**Carpentaria Shire Council
Planning Scheme**

Zone Map
Normanton and Surrounds

Zone

- General residential
- Centre
- Industry
- Community facilities
- Rural residential
- Rural

Strategic port land

- Strategic port land (outside Planning Scheme discretion)
- Cadastral boundary
- Local Government boundary
- Waterways
- Railway

DISCLAIMER

While every care is taken to ensure the accuracy of this map, Carpentaria Shire Council makes no representations or warranties about its accuracy, reliability, completeness or suitability for any particular purpose and disclaims all responsibility and liability (including without limitation, liability in negligence) for result of the data being inaccurate or incomplete in any way and for any reason.

Based on or contains data sourced from the State Government 2023 which gives no warranty in relation to the data (including accuracy, reliability, completeness or suitability) and accepts no liability (including without limitation, liability in negligence) for any loss, damage or costs (including consequential damage) relating to any use of the data.

© Copyright Carpentaria Shire Council 2023

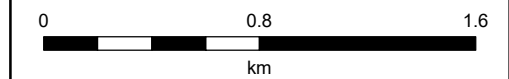
DATA SOURCE

- Cadastre as at 15/02/2022, sourced from QSpatial (State of Queensland).
- Strategic port land provided by Department of Main Roads and Transport, Feb 2022.

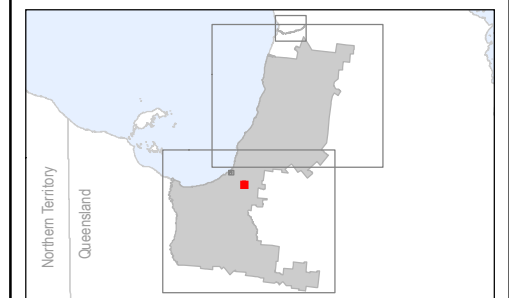
Geocentric Datum of Australia (GDA2020 Zone 54)
Gazette/ Data: 00/00/0000

20/01/2023

Approx Scale @ A3 1:28,000



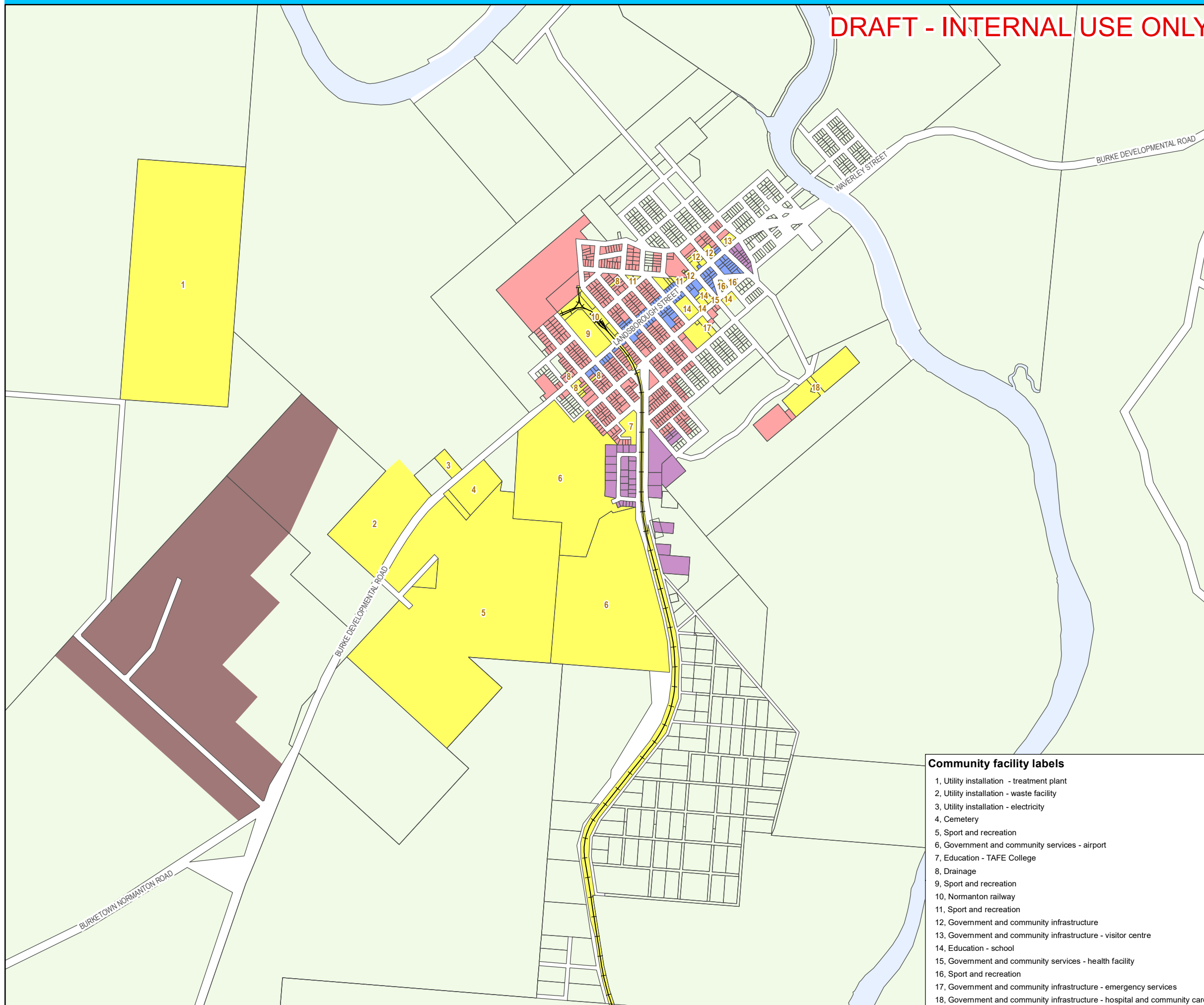
Sheet Index



Zone Map ZM1.3

Community facility labels

- 1, Utility installation - treatment plant
- 2, Utility installation - waste facility
- 3, Utility installation - electricity
- 4, Cemetery
- 5, Sport and recreation
- 6, Government and community services - airport
- 7, Education - TAFE College
- 8, Drainage
- 9, Sport and recreation
- 10, Normanton railway
- 11, Sport and recreation
- 12, Government and community infrastructure
- 13, Government and community infrastructure - visitor centre
- 14, Education - school
- 15, Government and community services - health facility
- 16, Sport and recreation
- 17, Government and community infrastructure - emergency services
- 18, Government and community infrastructure - hospital and community care



DRAFT - INTERNAL USE ONLY



CARPENTARIA SHIRE
Outback by the Sea®

**Carpentaria Shire Council
Planning Scheme**

Zone Map

Normanton Township

Zone

- General residential
- Centre
- Industry
- Community facilities
- Rural

Strategic port land

- Strategic port land (outside Planning Scheme discretion)
- Cadastral boundary
- Local Government boundary
- Waterways
- Railway

DISCLAIMER

While every care is taken to ensure the accuracy of this map, Carpentaria Shire Council makes no representations or warranties about its accuracy, reliability, completeness or suitability for any particular purpose and disclaims all responsibility and liability (including without limitation, liability in negligence) for result of the data being inaccurate or incomplete in any way and for any reason.

Based on or contains data sourced from the State Government 2023 which gives no warranty in relation to the data (including accuracy, reliability, completeness or suitability) and accepts no liability (including without limitation, liability in negligence) for any loss, damage or costs (including consequential damage) relating to any use of the data.

© Copyright Carpentaria Shire Council 2023

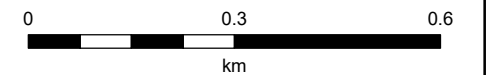
DATA SOURCE

- Cadastre as at 15/02/2022, sourced from QSpatial (State of Queensland).
- Strategic port land provided by Department of Main Roads and Transport, Feb 2022.

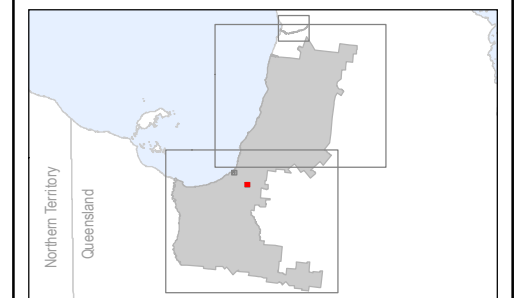
Geocentric Datum of Australia (GDA2020 Zone 54)
Gazetted Data: 00/00/0000

20/01/2023

Approx Scale @ A3 1:11,000



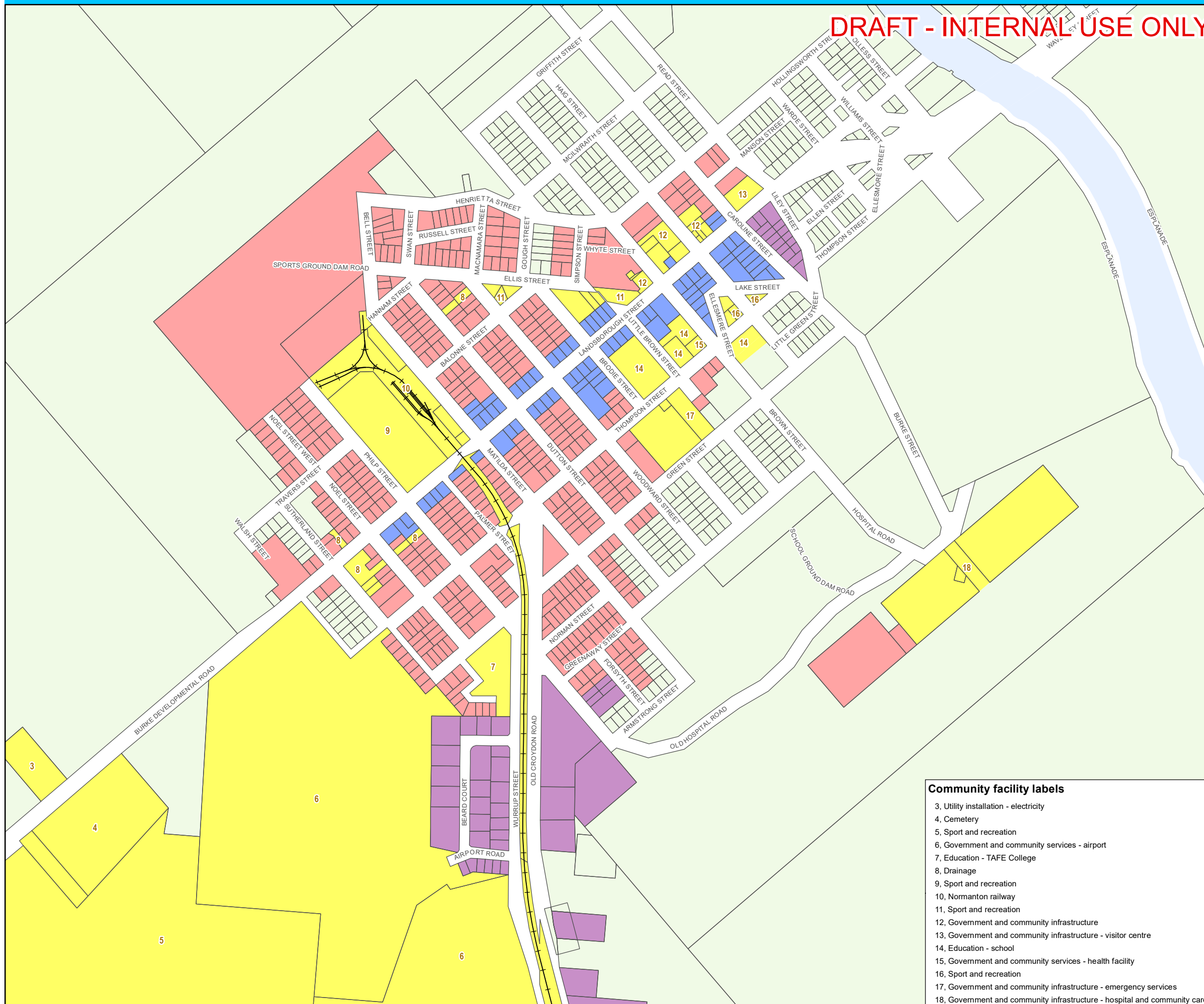
Sheet Index



Zone Map ZM1.4

Community facility labels

- 3, Utility installation - electricity
- 4, Cemetery
- 5, Sport and recreation
- 6, Government and community services - airport
- 7, Education - TAFE College
- 8, Drainage
- 9, Sport and recreation
- 10, Normanton railway
- 11, Sport and recreation
- 12, Government and community infrastructure
- 13, Government and community infrastructure - visitor centre
- 14, Education - school
- 15, Government and community services - health facility
- 16, Sport and recreation
- 17, Government and community infrastructure - emergency services
- 18, Government and community infrastructure - hospital and community care



DRAFT - INTERNAL USE ONLY



CARPENTARIA SHIRE
Outback by the Sea®
Carpentaria Shire Council
Planning Scheme

Zone Map
Karumba and Surrounds

Zone

- General residential
- Centre
- Industry
- Community facilities
- Rural

Strategic port land

- Strategic port land (outside Planning Scheme discretion)
- Cadastral boundary
- Local Government boundary
- Waterways

DISCLAIMER

While every care is taken to ensure the accuracy of this map, Carpentaria Shire Council makes no representations or warranties about its accuracy, reliability, completeness or suitability for any particular purpose and disclaims all responsibility and liability (including without limitation, liability in negligence) for result of the data being inaccurate or incomplete in any way and for any reason.

Based on or contains data sourced from the State Government 2023 which gives no warranty in relation to the data (including accuracy, reliability, completeness or suitability) and accepts no liability (including without limitation, liability in negligence) for any loss, damage or costs (including consequential damage) relating to any use of the data.

© Copyright Carpentaria Shire Council 2023

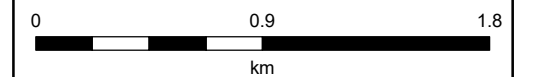
DATA SOURCE

- Cadastre as at 15/02/2022, sourced from QSpatial (State of Queensland).
 - Strategic port land provided by Department of Main Roads and Transport, Feb 2022.

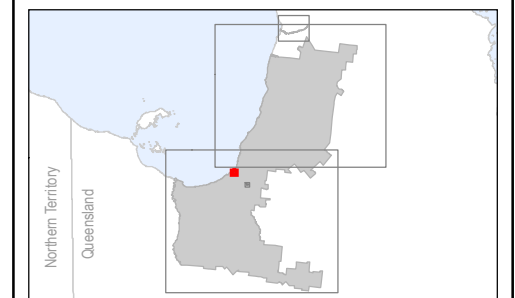
Geocentric Datum of Australia (GDA2020 Zone 54)
 Gazetteer Data: 00/00/0000

20/01/2023

Approx Scale @ A3 1:30,000



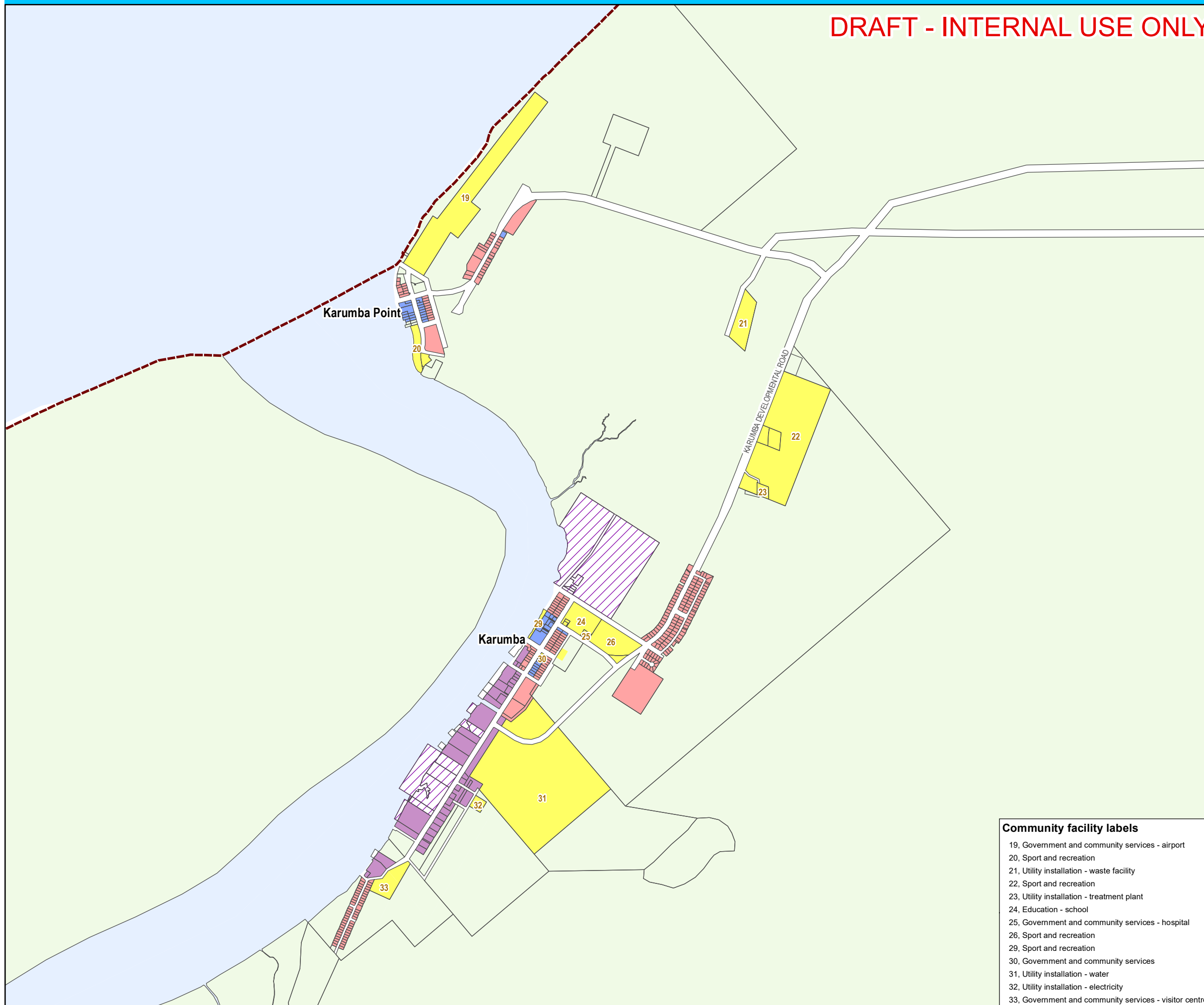
Sheet Index



Zone Map ZM1.5

Community facility labels

- 19, Government and community services - airport
- 20, Sport and recreation
- 21, Utility installation - waste facility
- 22, Sport and recreation
- 23, Utility installation - treatment plant
- 24, Education - school
- 25, Government and community services - hospital
- 26, Sport and recreation
- 29, Sport and recreation
- 30, Government and community services
- 31, Utility installation - water
- 32, Utility installation - electricity
- 33, Government and community services - visitor centre



DRAFT - INTERNAL USE ONLY



CARPENTARIA SHIRE
Outback by the Sea®

**Carpentaria Shire Council
Planning Scheme**

Zone Map

Karumba Township

Zone

- General residential
- Centre
- Industry
- Community facilities
- Rural

Strategic port land

- Strategic port land (outside Planning Scheme discretion)
- Cadastral boundary
- Local Government boundary
- Waterways

DISCLAIMER

While every care is taken to ensure the accuracy of this map, Carpentaria Shire Council makes no representations or warranties about its accuracy, reliability, completeness or suitability for any particular purpose and disclaims all responsibility and liability (including without limitation, liability in negligence) for result of the data being inaccurate or incomplete in any way and for any reason.

Based on or contains data sourced from the State Government 2023 which gives no warranty in relation to the data (including accuracy, reliability, completeness or suitability) and accepts no liability (including without limitation, liability in negligence) for any loss, damage or costs (including consequential damage) relating to any use of the data.

© Copyright Carpentaria Shire Council 2023

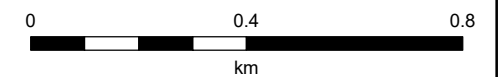
DATA SOURCE

- Cadastre as at 15/02/2022, sourced from QSpatial (State of Queensland).
- Strategic port land provided by Department of Main Roads and Transport, Feb 2022.

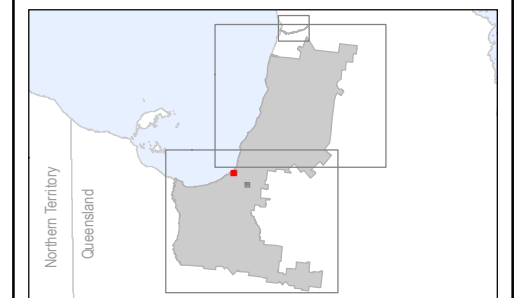
Geocentric Datum of Australia (GDA2020 Zone 54)
Gazette/ Data: 00/00/0000

20/01/2023

Approx Scale @ A3 1:14,000



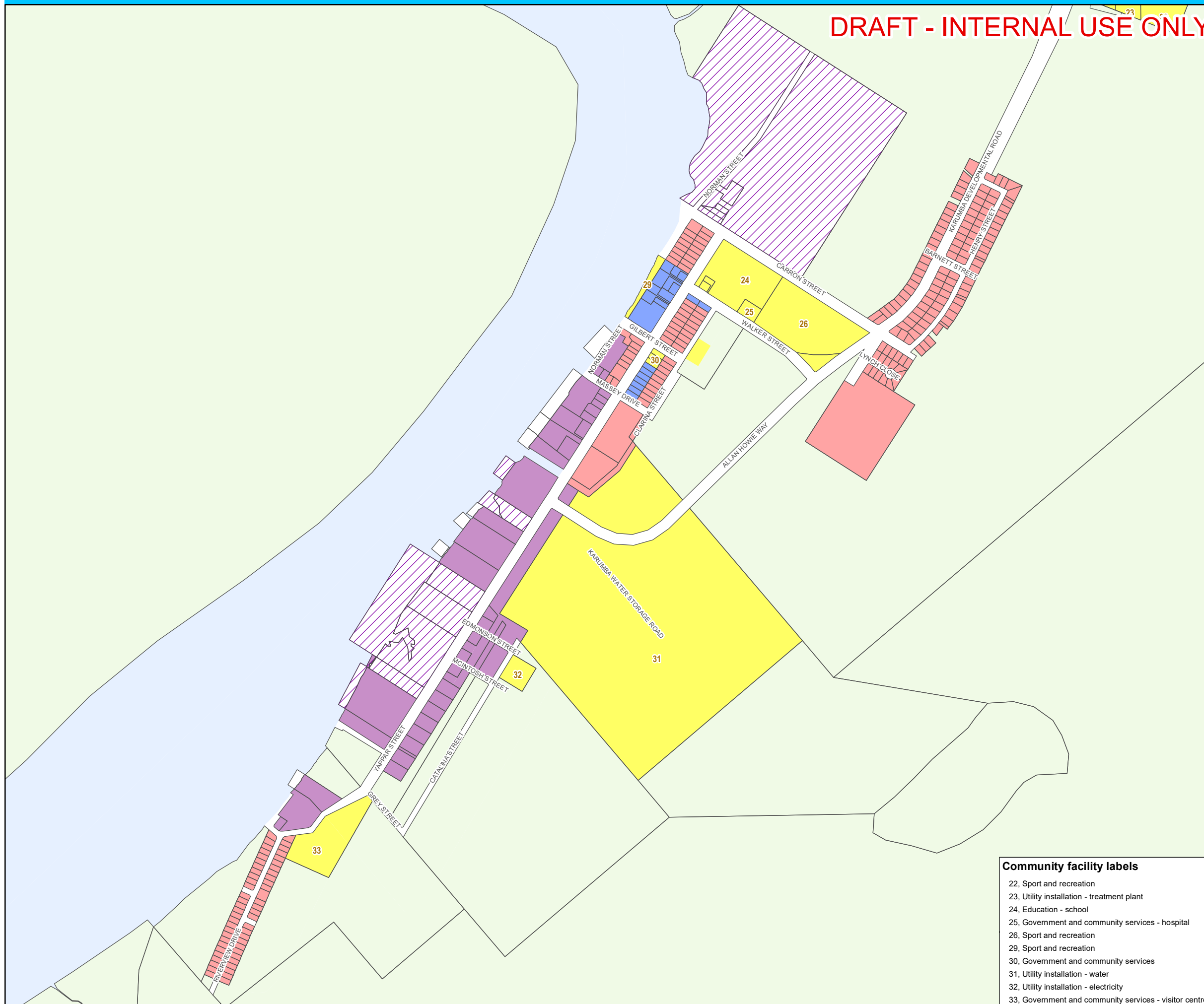
Sheet Index



Zone Map ZM1.6

Community facility labels

- 22, Sport and recreation
- 23, Utility installation - treatment plant
- 24, Education - school
- 25, Government and community services - hospital
- 26, Sport and recreation
- 29, Sport and recreation
- 30, Government and community services
- 31, Utility installation - water
- 32, Utility installation - electricity
- 33, Government and community services - visitor centre



DRAFT - INTERNAL USE ONLY



CARPENTARIA SHIRE
Outback by the Sea®

Carpentaria Shire Council
Planning Scheme

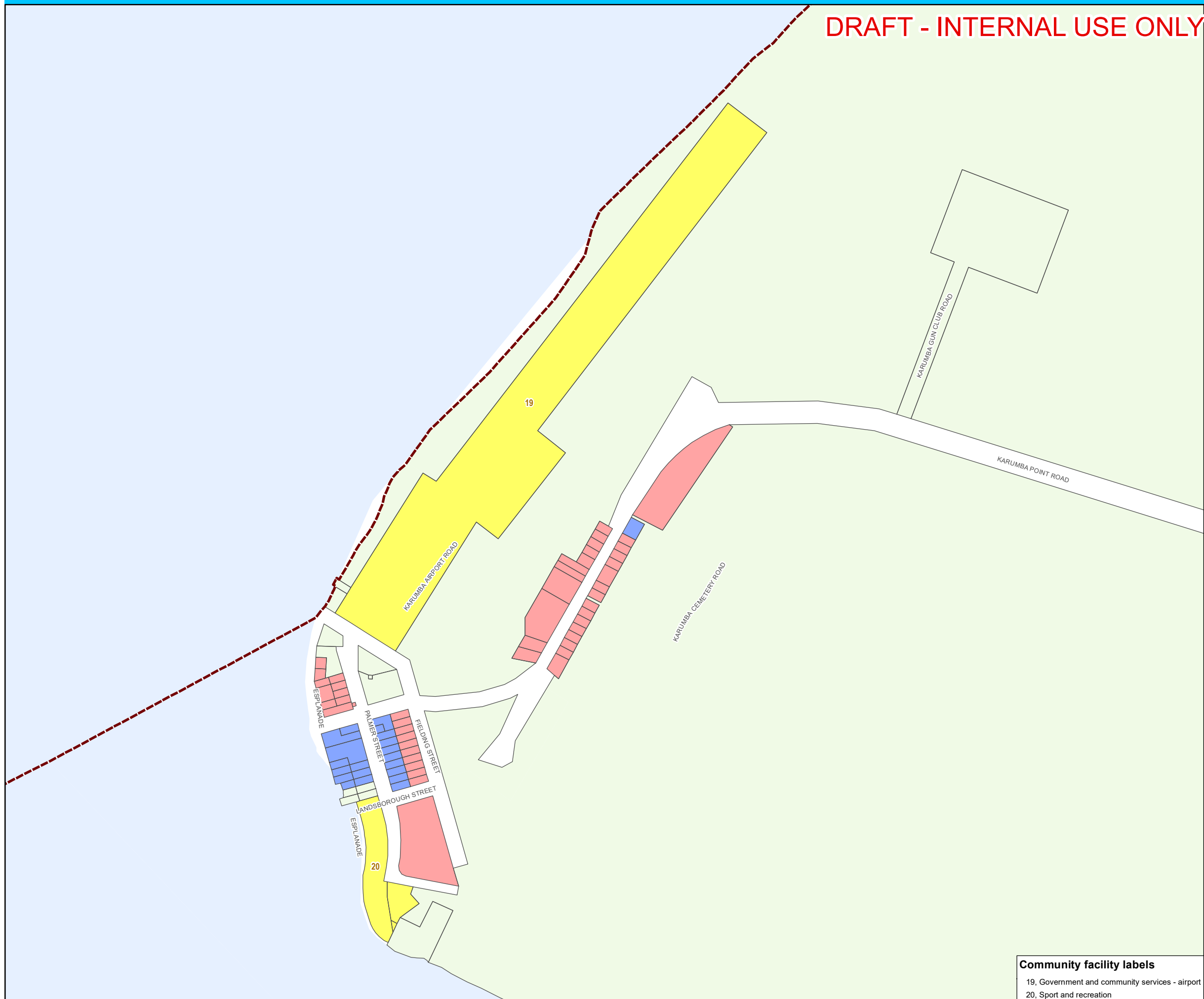
Zone Map
Karumba Point

Zone

- General residential
- Centre
- Community facilities
- Rural

Strategic port land

- Strategic port land (outside Planning Scheme discretion)
- Cadastral boundary
- Local Government boundary
- Waterways



DISCLAIMER

While every care is taken to ensure the accuracy of this map, Carpentaria Shire Council makes no representations or warranties about its accuracy, reliability, completeness or suitability for any particular purpose and disclaims all responsibility and liability (including without limitation, liability in negligence) for result of the data being inaccurate or incomplete in any way and for any reason.

Based on or contains data sourced from the State Government 2023 which gives no warranty in relation to the data (including accuracy, reliability, completeness or suitability) and accepts no liability (including without limitation, liability in negligence) for any loss, damage or costs (including consequential damage) relating to any use of the data.

© Copyright Carpentaria Shire Council 2023

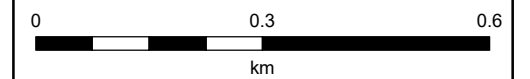
DATA SOURCE

- Cadastre as at 15/02/2022, sourced from QSpatial (State of Queensland).
- Strategic port land provided by Department of Main Roads and Transport, Feb 2022.

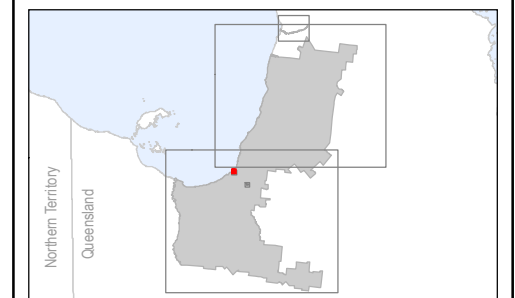
Geocentric Datum of Australia (GDA2020 Zone 54)
Gazette Data: 00/00/0000

20/01/2023

Approx Scale @ A3 1:10,000



Sheet Index



Zone Map ZM1.7

Community facility labels

- 19, Government and community services - airport
- 20, Sport and recreation

DRAFT - INTERNAL USE ONLY



CARPENTARIA SHIRE
Outback by the Sea®

**Carpentaria Shire Council
Planning Scheme**

Zone Map

Coleman River

Zone

Rural

Strategic port land

Strategic port land (outside Planning Scheme discretion)

Cadastral boundary

Local Government boundary

Surrounding Local Government boundary

Waterways

PORMPURA AW ABORIGINAL SHIRE

COOK SHIRE

KOWANYAMA ABORIGINAL SHIRE

Community facility labels

DISCLAIMER

While every care is taken to ensure the accuracy of this map, Carpentaria Shire Council makes no representations or warranties about its accuracy, reliability, completeness or suitability for any particular purpose and disclaims all responsibility and liability (including without limitation, liability in negligence) for result of the data being inaccurate or incomplete in any way and for any reason.

Based on or contains data sourced from the State Government 2023 which gives no warranty in relation to the data (including accuracy, reliability, completeness or suitability) and accepts no liability (including without limitation, liability in negligence) for any loss, damage or costs (including consequential damage) relating to any use of the data.

© Copyright Carpentaria Shire Council 2023

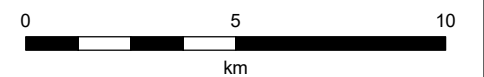
DATA SOURCE

- Cadastre as at 15/02/2022, sourced from QSpatial (State of Queensland).
- Strategic port land provided by Department of Main Roads and Transport, Feb 2022.

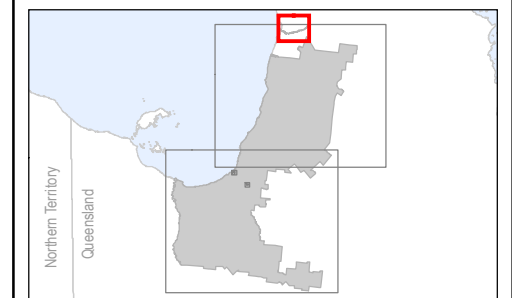
Geocentric Datum of Australia (GDA2020 Zone 54)
Gazette Data: 00/00/0000

20/01/2023

Approx Scale @ A3 1:180,000



Sheet Index



Zone Map ZM1.8