

DRAFT - INTERNAL USE ONLY



CARPENTARIA SHIRE

Outback by the Sea®

Carpentaria Shire Council Planning Scheme

Coastal Hazard Overlay Map - Storm Tide Inundation

Region

Storm tide inundation 2100 (Normanton and Karumba)

- Likely (2% AEP)
- Possible (1% AEP)
- Rare (0.5% AEP)

Storm Tide Hazard (areas beyond storm tide inundation 2100 - Normanton and Karumba)

- High storm tide balance area
- Medium storm tide balance area
- Cadastral boundary
- Local Government boundary
- Waterways

NOTE
Storm tide inundation 2100 mapping prepared by Alluvium is used for the study extents for Normanton and Karumba. Beyond those extents, State Planning Policy storm tide hazard mapping is used.

DISCLAIMER
While every care is taken to ensure the accuracy of this map, Carpentaria Shire Council makes no representations or warranties about its accuracy, reliability, completeness or suitability for any particular purpose and disclaims all responsibility and liability (including without limitation, liability in negligence) for result of the data being inaccurate or incomplete in any way and for any reason.

Based on or contains data sourced from the State Government 2023 which gives no warranty in relation to the data (including accuracy, reliability, completeness or suitability) and accepts no liability (including without limitation, liability in negligence) for any loss, damage or costs (including consequential damage) relating to any use of the data.

© Copyright Carpentaria Shire Council 2023

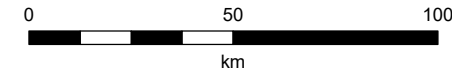
The map may contain overlay in data layers. Refer to SPP online mapping for further information and latest data.

DATA SOURCE
- Cadastre as at 15/02/2022, sourced from QSpatial (State of Queensland).
- Storm Tide Hazard published 08/07/2015, sourced from QSpatial (State of Queensland).
- Storm tide inundation 2100 (Normanton and Karumba) sourced from 'Carpentaria Shire Council Coastal Adaption Strategy - Phase 3 Summary Report,' prepared by Alluvium, June 2020.

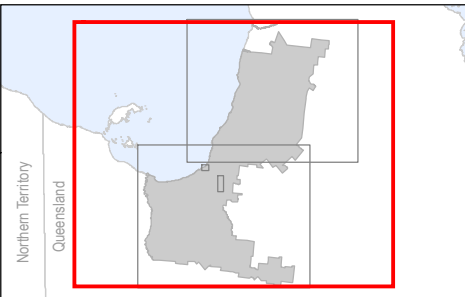
Geocentric Datum of Australia (GDA2020 Zone 54)
Gazette Data: 00/00/0000

18/01/2023

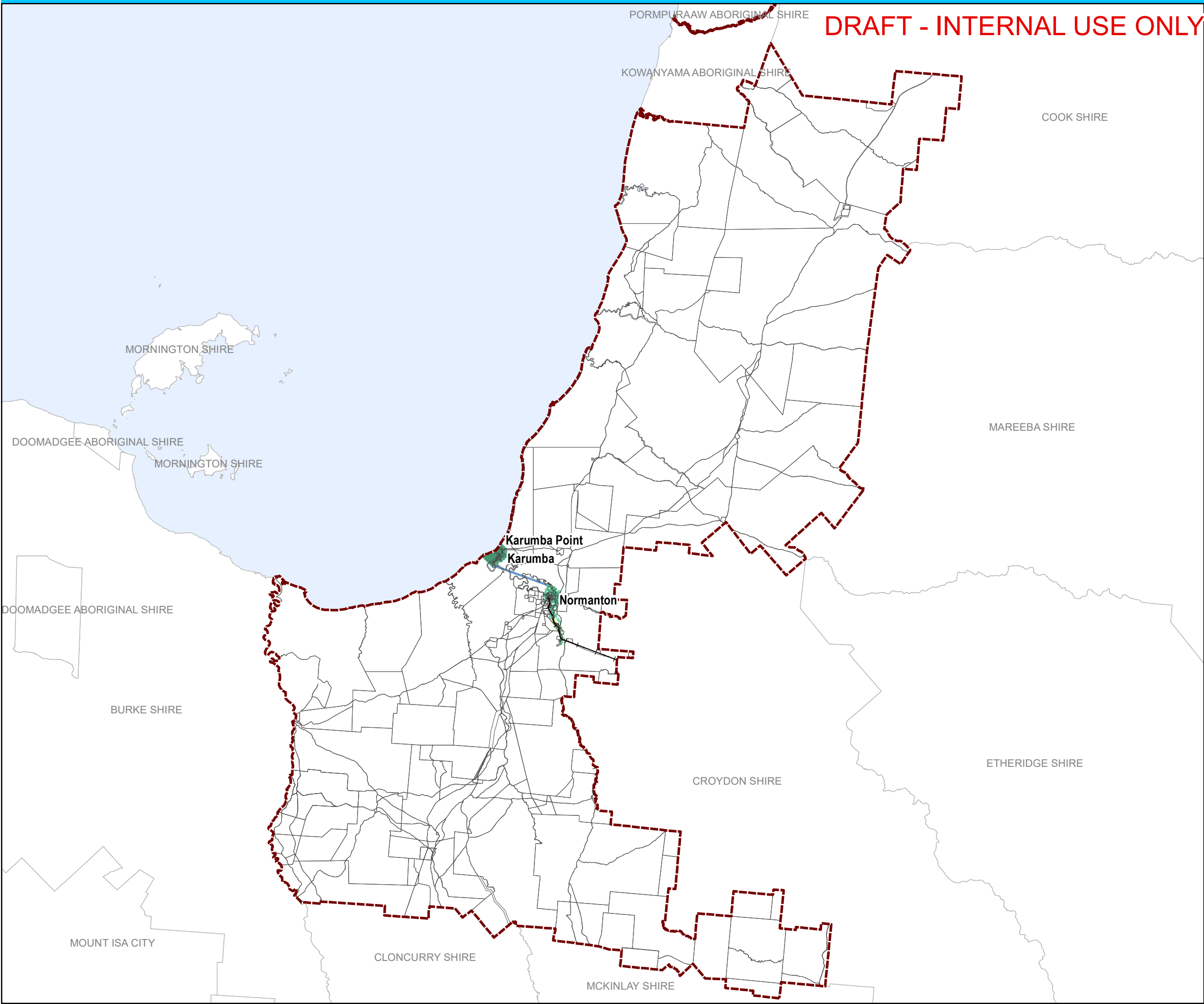
Approx Scale @ A3 1:1,850,000



Sheet Index



Coastal Hazard OM 5.0b



DRAFT - INTERNAL USE ONLY



CARPENTARIA SHIRE
Outback by the Sea®
Carpentaria Shire Council
Planning Scheme

Coastal Hazard Overlay Map -
Storm Tide Inundation
Region (North)

Storm tide inundation 2100 (Normanton and Karumba)

- Likely (2% AEP)
- Possible (1% AEP)
- Rare (0.5% AEP)

Storm Tide Hazard (areas beyond storm tide inundation 2100 - Normanton and Karumba)

- High storm tide balance area
- Medium storm tide balance area
- Cadastral boundary
- Local Government boundary
- Waterways

NOTE
Storm tide inundation 2100 mapping prepared by Alluvium is used for the study extents for Normanton and Karumba. Beyond those extents, State Planning Policy storm tide hazard mapping is used.

DISCLAIMER
While every care is taken to ensure the accuracy of this map, Carpentaria Shire Council makes no representations or warranties about its accuracy, reliability, completeness or suitability for any particular purpose and disclaims all responsibility and liability (including without limitation, liability in negligence) for result of the data being inaccurate or incomplete in any way and for any reason.

Based on or contains data sourced from the State Government 2023 which gives no warranty in relation to the data (including accuracy, reliability, completeness or suitability) and accepts no liability (including without limitation, liability in negligence) for any loss, damage or costs (including consequential damage) relating to any use of the data.

© Copyright Carpentaria Shire Council 2023

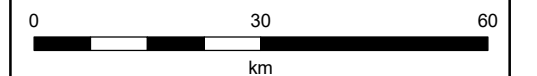
The map may contain overlay in data layers. Refer to SPP online mapping for further information and latest data.

DATA SOURCE
- Cadastre as at 15/02/2022, sourced from QSpatial (State of Queensland).
- Storm Tide Hazard published 08/07/2015, sourced from QSpatial (State of Queensland).
- Storm tide inundation 2100 (Normanton and Karumba) sourced from 'Carpentaria Shire Council Coastal Adaption Strategy - Phase 3 Summary Report,' prepared by Alluvium, June 2020.

Geocentric Datum of Australia (GDA2020 Zone 54)
Gazette Data: 00/00/0000

18/01/2023

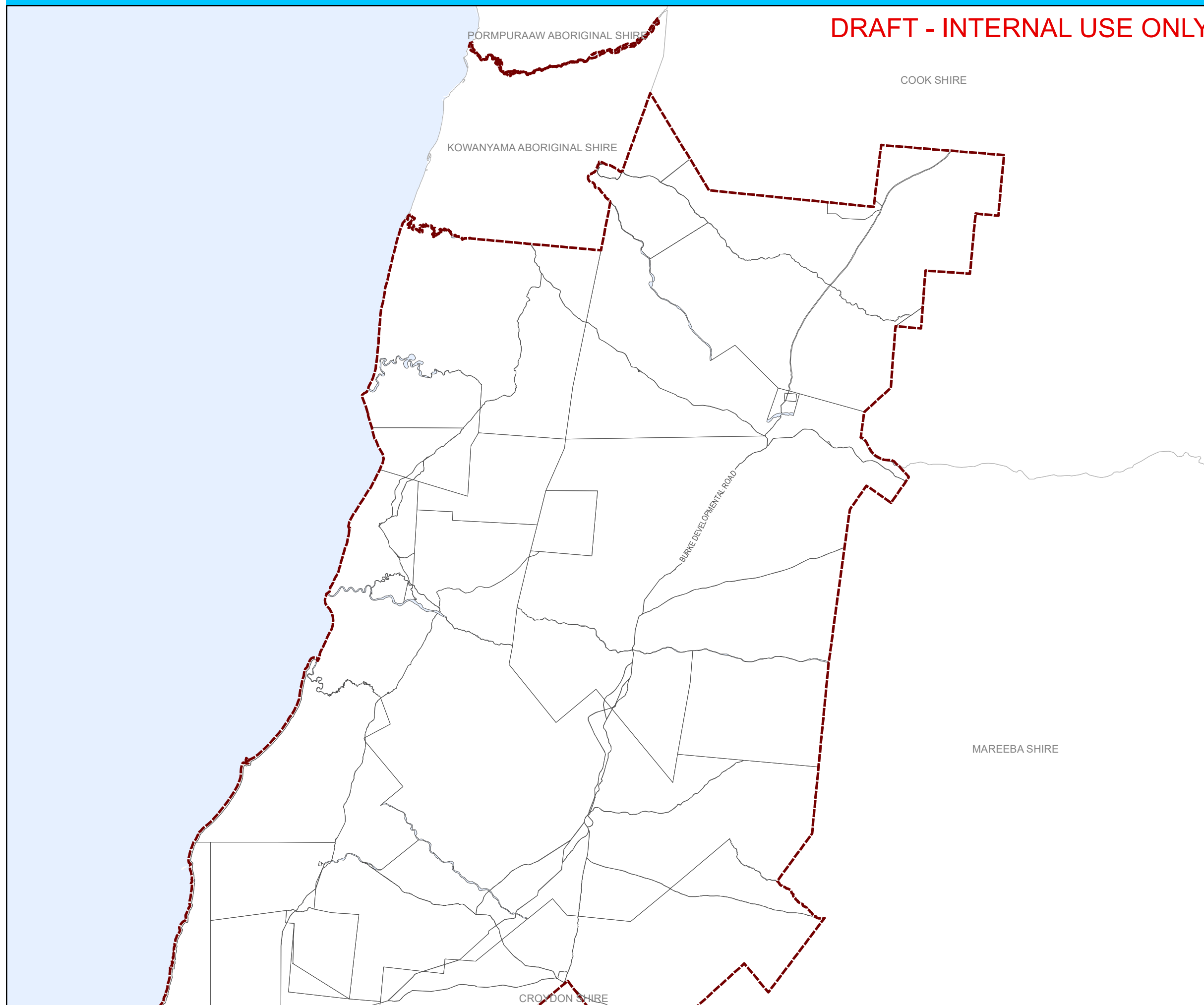
Approx Scale @ A3 1:1,000,000



Sheet Index



Coastal Hazard OM 5.1b



DRAFT - INTERNAL USE ONLY



CARPENTARIA SHIRE

Outback by the Sea®
**Carpentaria Shire Council
Planning Scheme**

Coastal Hazard Overlay Map - Storm Tide Inundation Region (South)

Storm tide inundation 2100 (Normanton and Karumba)

- Likely (2% AEP)
- Possible (1% AEP)
- Rare (0.5% AEP)

Storm Tide Hazard (areas beyond storm tide inundation 2100 - Normanton and Karumba)

- High storm tide balance area
- Medium storm tide balance area
- Cadastral boundary
- Local Government boundary
- Waterways

NOTE
Storm tide inundation 2100 mapping prepared by Alluvium is used for the study extents for Normanton and Karumba. Beyond those extents, State Planning Policy storm tide hazard mapping is used.

DISCLAIMER
While every care is taken to ensure the accuracy of this map, Carpentaria Shire Council makes no representations or warranties about its accuracy, reliability, completeness or suitability for any particular purpose and disclaims all responsibility and liability (including without limitation, liability in negligence) for result of the data being inaccurate or incomplete in any way and for any reason.

Based on or contains data sourced from the State Government 2023 which gives no warranty in relation to the data (including accuracy, reliability, completeness or suitability) and accepts no liability (including without limitation, liability in negligence) for any loss, damage or costs (including consequential damage) relating to any use of the data.

© Copyright Carpentaria Shire Council 2023

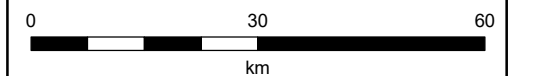
The map may contain overlay in data layers. Refer to SPP online mapping for further information and latest data.

DATA SOURCE
- Cadastre as at 15/02/2022, sourced from QSpatial (State of Queensland).
- Storm Tide Hazard published 08/07/2015, sourced from QSpatial (State of Queensland).
- Storm tide inundation 2100 (Normanton and Karumba) sourced from 'Carpentaria Shire Council Coastal Adaption Strategy - Phase 3 Summary Report,' prepared by Alluvium, June 2020.

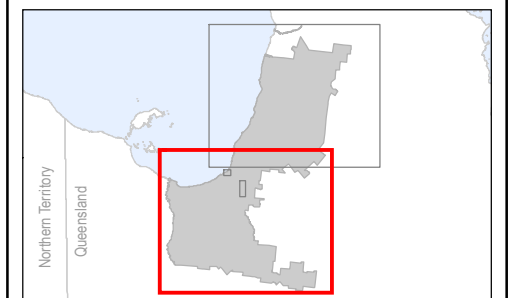
Geocentric Datum of Australia (GDA2020 Zone 54)
Gazetted Data: 00/00/0000

18/01/2023

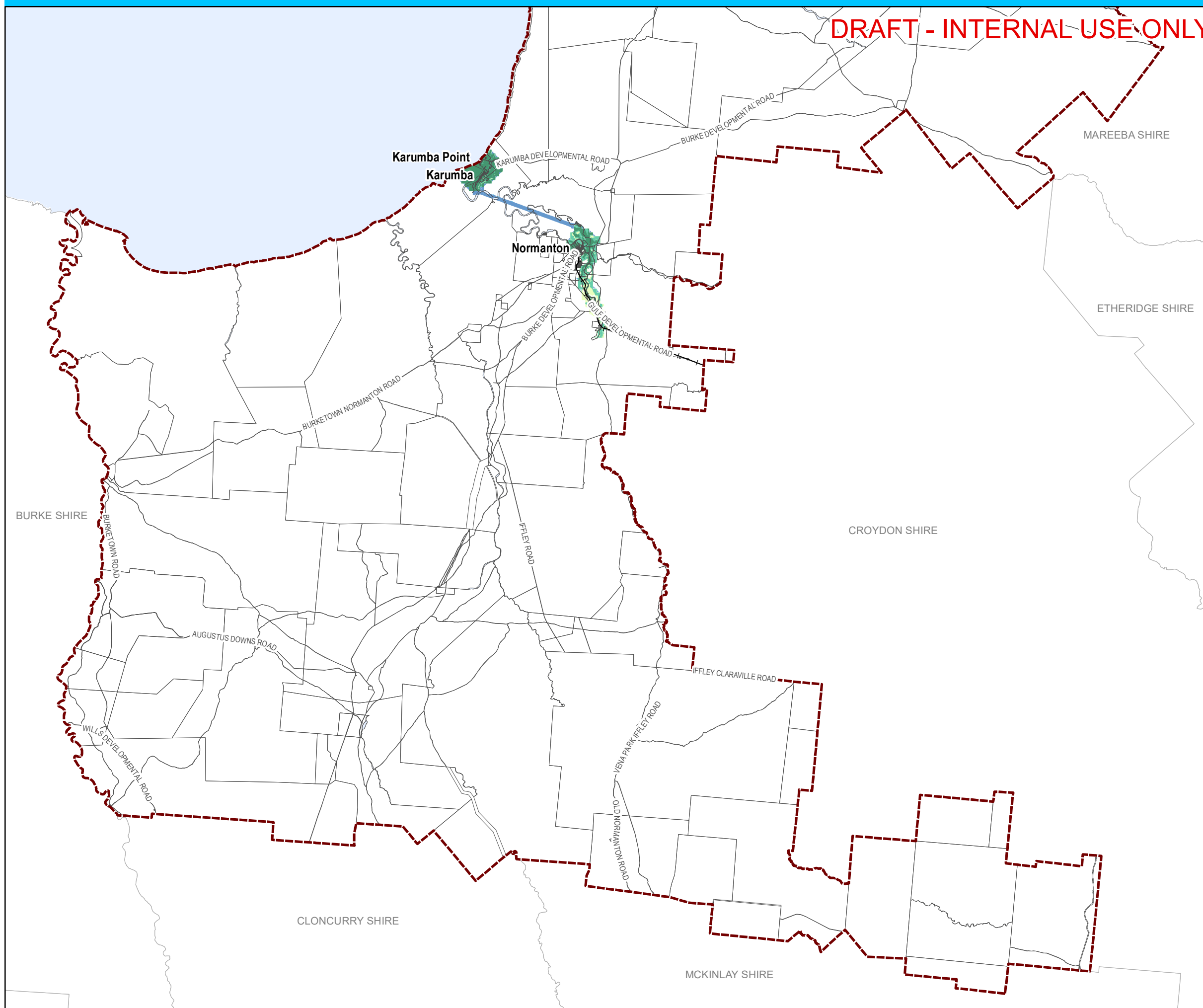
Approx Scale @ A3 1:1,000,000



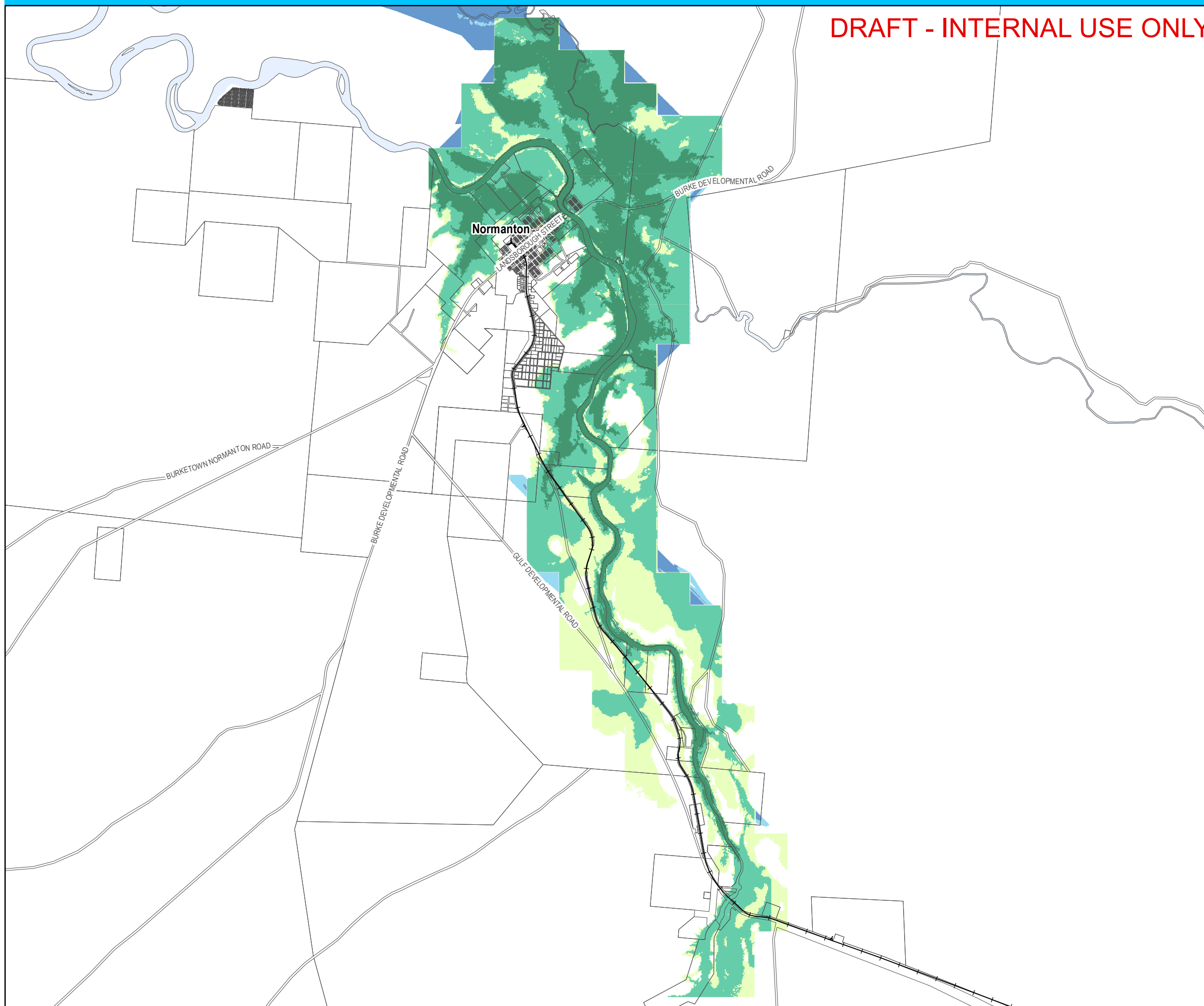
Sheet Index



Coastal Hazard OM 5.2b



DRAFT - INTERNAL USE ONLY



CARPENTARIA SHIRE
Outback by the Sea®
Carpentaria Shire Council
Planning Scheme

Coastal Hazard Overlay Map -
Storm Tide Inundation
Normanton and Surrounds

Storm tide inundation 2100 (Normanton and Karumba)

- Likely (2% AEP)
- Possible (1% AEP)
- Rare (0.5% AEP)

Storm Tide Hazard (areas beyond storm tide inundation 2100 - Normanton and Karumba)

- High storm tide balance area
- Medium storm tide balance area
- Cadastral boundary
- Local Government boundary
- Waterways

NOTE
 Storm tide inundation 2100 mapping prepared by Alluvium is used for the study extents for Normanton and Karumba. Beyond those extents, State Planning Policy storm tide hazard mapping is used.

DISCLAIMER
 While every care is taken to ensure the accuracy of this map, Carpentaria Shire Council makes no representations or warranties about its accuracy, reliability, completeness or suitability for any particular purpose and disclaims all responsibility and liability (including without limitation, liability in negligence) for result of the data being inaccurate or incomplete in any way and for any reason.

Based on or contains data sourced from the State Government 2023 which gives no warranty in relation to the data (including accuracy, reliability, completeness or suitability) and accepts no liability (including without limitation, liability in negligence) for any loss, damage or costs (including consequential damage) relating to any use of the data.

© Copyright Carpentaria Shire Council 2023

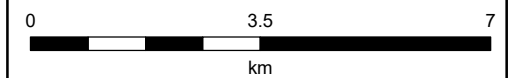
The map may contain overlay in data layers. Refer to SPP online mapping for further information and latest data.

DATA SOURCE
 - Cadastre as at 15/02/2022, sourced from QSpatial (State of Queensland).
 - Storm Tide Hazard published 08/07/2015, sourced from QSpatial (State of Queensland).
 - Storm tide inundation 2100 (Normanton and Karumba) sourced from 'Carpentaria Shire Council Coastal Adaption Strategy - Phase 3 Summary Report,' prepared by Alluvium, June 2020.

Geocentric Datum of Australia (GDA2020 Zone 54)
 Gazetted Data: 00/00/0000

18/01/2023

Approx Scale @ A3 1:115,000



Sheet Index



Coastal Hazard OM 5.3b

DRAFT - INTERNAL USE ONLY



CARPENTARIA SHIRE
Outback by the Sea®
Carpentaria Shire Council
Planning Scheme

Coastal Hazard Overlay Map -
Storm Tide Inundation
Normanton Township
Storm tide inundation 2100 (Normanton and Karumba)

- Likely (2% AEP)
 - Possible (1% AEP)
 - Rare (0.5% AEP)
- Storm Tide Hazard (areas beyond storm tide inundation 2100 - Normanton and Karumba)**
- High storm tide balance area
 - Medium storm tide balance area
 - Cadastral boundary
 - Local Government boundary
 - Waterways

NOTE
Storm tide inundation 2100 mapping prepared by Alluvium is used for the study extents for Normanton and Karumba. Beyond those extents, State Planning Policy storm tide hazard mapping is used.

DISCLAIMER
While every care is taken to ensure the accuracy of this map, Carpentaria Shire Council makes no representations or warranties about its accuracy, reliability, completeness or suitability for any particular purpose and disclaims all responsibility and liability (including without limitation, liability in negligence) for result of the data being inaccurate or incomplete in any way and for any reason.

Based on or contains data sourced from the State Government 2023 which gives no warranty in relation to the data (including accuracy, reliability, completeness or suitability) and accepts no liability (including without limitation, liability in negligence) for any loss, damage or costs (including consequential damage) relating to any use of the data.

© Copyright Carpentaria Shire Council 2023

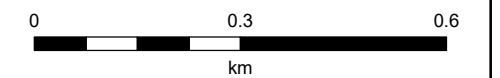
The map may contain overlay in data layers. Refer to SPP online mapping for further information and latest data.

DATA SOURCE
- Cadastre as at 15/02/2022, sourced from QSpatial (State of Queensland).
- Storm Tide Hazard published 08/07/2015, sourced from QSpatial (State of Queensland).
- Storm tide inundation 2100 (Normanton and Karumba) sourced from 'Carpentaria Shire Council Coastal Adaption Strategy - Phase 3 Summary Report,' prepared by Alluvium, June 2020.

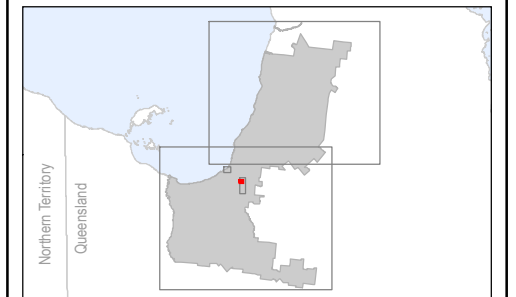
Geocentric Datum of Australia (GDA2020 Zone 54)
Gazetted Data: 00/00/0000

18/01/2023

Approx Scale @ A3 1:11,000



Sheet Index



Coastal Hazard OM 5.4b




DRAFT - INTERNAL USE ONLY








CARPENTARIA SHIRE
Outback by the Sea®
Carpentaria Shire Council
Planning Scheme

Coastal Hazard Overlay Map -
Storm Tide Inundation
Karumba and Surrounds

Storm tide inundation 2100 (Normanton and Karumba)

-  Likely (2% AEP)
-  Possible (1% AEP)
-  Rare (0.5% AEP)

Storm Tide Hazard (areas beyond storm tide inundation 2100 - Normanton and Karumba)

-  High storm tide balance area
-  Medium storm tide balance area
-  Cadastral boundary
-  Local Government boundary
-  Waterways

NOTE
Storm tide inundation 2100 mapping prepared by Alluvium is used for the study extents for Normanton and Karumba. Beyond those extents, State Planning Policy storm tide hazard mapping is used.

DISCLAIMER
While every care is taken to ensure the accuracy of this map, Carpentaria Shire Council makes no representations or warranties about its accuracy, reliability, completeness or suitability for any particular purpose and disclaims all responsibility and liability (including without limitation, liability in negligence) for result of the data being inaccurate or incomplete in any way and for any reason.

Based on or contains data sourced from the State Government 2023 which gives no warranty in relation to the data (including accuracy, reliability, completeness or suitability) and accepts no liability (including without limitation, liability in negligence) for any loss, damage or costs (including consequential damage) relating to any use of the data.

© Copyright Carpentaria Shire Council 2023

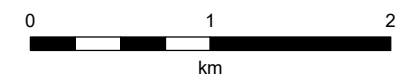
The map may contain overlay in data layers. Refer to SPP online mapping for further information and latest data.

DATA SOURCE
- Cadastre as at 15/02/2022, sourced from QSpatial (State of Queensland).
- Storm Tide Hazard published 08/07/2015, sourced from QSpatial (State of Queensland).
- Storm tide inundation 2100 (Normanton and Karumba) sourced from 'Carpentaria Shire Council Coastal Adaption Strategy - Phase 3 Summary Report,' prepared by Alluvium, June 2020.

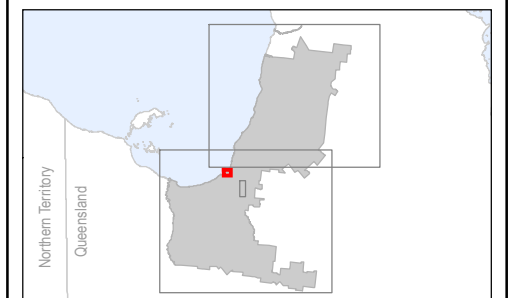
Geocentric Datum of Australia (GDA2020 Zone 54)
Gazette Data: 00/00/0000

18/01/2023

Approx Scale @ A3 1:42,000



Sheet Index



Coastal Hazard OM 5.5b

DRAFT - INTERNAL USE ONLY



CARPENTARIA SHIRE
Outback by the Sea®
Carpentaria Shire Council
Planning Scheme

Coastal Hazard Overlay Map -
Storm Tide Inundation
Karumba Township

Storm tide inundation 2100 (Normanton and Karumba)

- Likely (2% AEP)
- Possible (1% AEP)
- Rare (0.5% AEP)

Storm Tide Hazard (areas beyond storm tide inundation 2100 - Normanton and Karumba)

- High storm tide balance area
- Medium storm tide balance area
- Cadastral boundary
- Local Government boundary
- Waterways

NOTE
Storm tide inundation 2100 mapping prepared by Alluvium is used for the study extents for Normanton and Karumba. Beyond those extents, State Planning Policy storm tide hazard mapping is used.

DISCLAIMER
While every care is taken to ensure the accuracy of this map, Carpentaria Shire Council makes no representations or warranties about its accuracy, reliability, completeness or suitability for any particular purpose and disclaims all responsibility and liability (including without limitation, liability in negligence) for result of the data being inaccurate or incomplete in any way and for any reason.

Based on or contains data sourced from the State Government 2023 which gives no warranty in relation to the data (including accuracy, reliability, completeness or suitability) and accepts no liability (including without limitation, liability in negligence) for any loss, damage or costs (including consequential damage) relating to any use of the data.

© Copyright Carpentaria Shire Council 2023

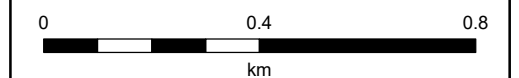
The map may contain overlay in data layers. Refer to SPP online mapping for further information and latest data.

DATA SOURCE
- Cadastre as at 15/02/2022, sourced from QSpatial (State of Queensland).
- Storm Tide Hazard published 08/07/2015, sourced from QSpatial (State of Queensland).
- Storm tide inundation 2100 (Normanton and Karumba) sourced from 'Carpentaria Shire Council Coastal Adaption Strategy - Phase 3 Summary Report,' prepared by Alluvium, June 2020.

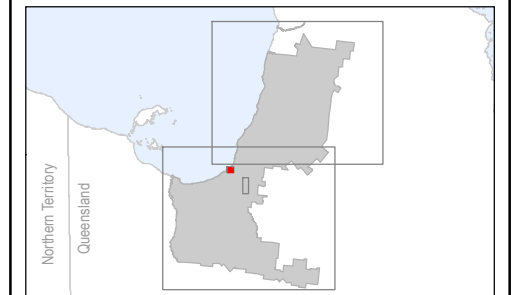
Geocentric Datum of Australia (GDA2020 Zone 54)
Gazetted Data: 00/00/0000

18/01/2023

Approx Scale @ A3 1:14,000



Sheet Index



Coastal Hazard OM 5.6b




DRAFT - INTERNAL USE ONLY








CARPENTARIA SHIRE
Outback by the Sea®
Carpentaria Shire Council
Planning Scheme

Coastal Hazard Overlay Map -
Storm Tide Inundation
Karumba Point

Storm tide inundation 2100 (Normanton and Karumba)

-  Likely (2% AEP)
-  Possible (1% AEP)
-  Rare (0.5% AEP)

Storm Tide Hazard (areas beyond storm tide inundation 2100 - Normanton and Karumba)

-  High storm tide balance area
-  Medium storm tide balance area
-  Cadastral boundary
-  Local Government boundary
-  Waterways

NOTE
Storm tide inundation 2100 mapping prepared by Alluvium is used for the study extents for Normanton and Karumba. Beyond those extents, State Planning Policy storm tide hazard mapping is used.

DISCLAIMER
While every care is taken to ensure the accuracy of this map, Carpentaria Shire Council makes no representations or warranties about its accuracy, reliability, completeness or suitability for any particular purpose and disclaims all responsibility and liability (including without limitation, liability in negligence) for result of the data being inaccurate or incomplete in any way and for any reason.

Based on or contains data sourced from the State Government 2023 which gives no warranty in relation to the data (including accuracy, reliability, completeness or suitability) and accepts no liability (including without limitation, liability in negligence) for any loss, damage or costs (including consequential damage) relating to any use of the data.

© Copyright Carpentaria Shire Council 2023

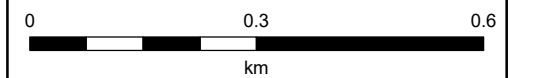
The map may contain overlay in data layers. Refer to SPP online mapping for further information and latest data.

DATA SOURCE
- Cadastre as at 15/02/2022, sourced from QSpatial (State of Queensland).
- Storm Tide Hazard published 08/07/2015, sourced from QSpatial (State of Queensland).
- Storm tide inundation 2100 (Normanton and Karumba) sourced from 'Carpentaria Shire Council Coastal Adaption Strategy - Phase 3 Summary Report,' prepared by Alluvium, June 2020.

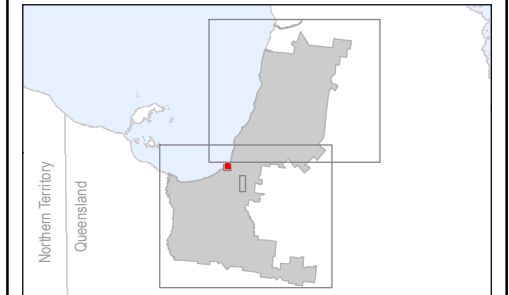
Geocentric Datum of Australia (GDA2020 Zone 54)
Gazette Data: 00/00/0000

18/01/2023

Approx Scale @ A3 1:10,000



Sheet Index



Coastal Hazard OM 5.7b