

**CARPENTARIA SHIRE**  
*Outback by the Sea®*  
**Carpentaria Shire Council**  
**Planning Scheme**

**Airport Overlay Map**  
 Region

- Airport
- Cadastral boundary
- Local Government boundary
- Surrounding Local Government boundary
- Waterways
- Major roads
- Railway

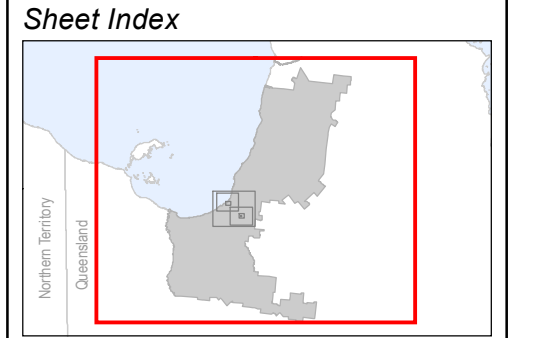
**DISCLAIMER**  
 While every care is taken to ensure the accuracy of this map, Carpentaria Shire Council makes no representations or warranties about its accuracy, reliability, completeness or suitability for any particular purpose and disclaims all responsibility and liability (including without limitation, liability in negligence) for result of the data being inaccurate or incomplete in any way and for any reason.

Based on or contains data sourced from the State Government 2023 which gives no warranty in relation to the data (including accuracy, reliability, completeness or suitability) and accepts no liability (including without limitation, liability in negligence) for any loss, damage or costs (including consequential damage) relating to any use of the data.

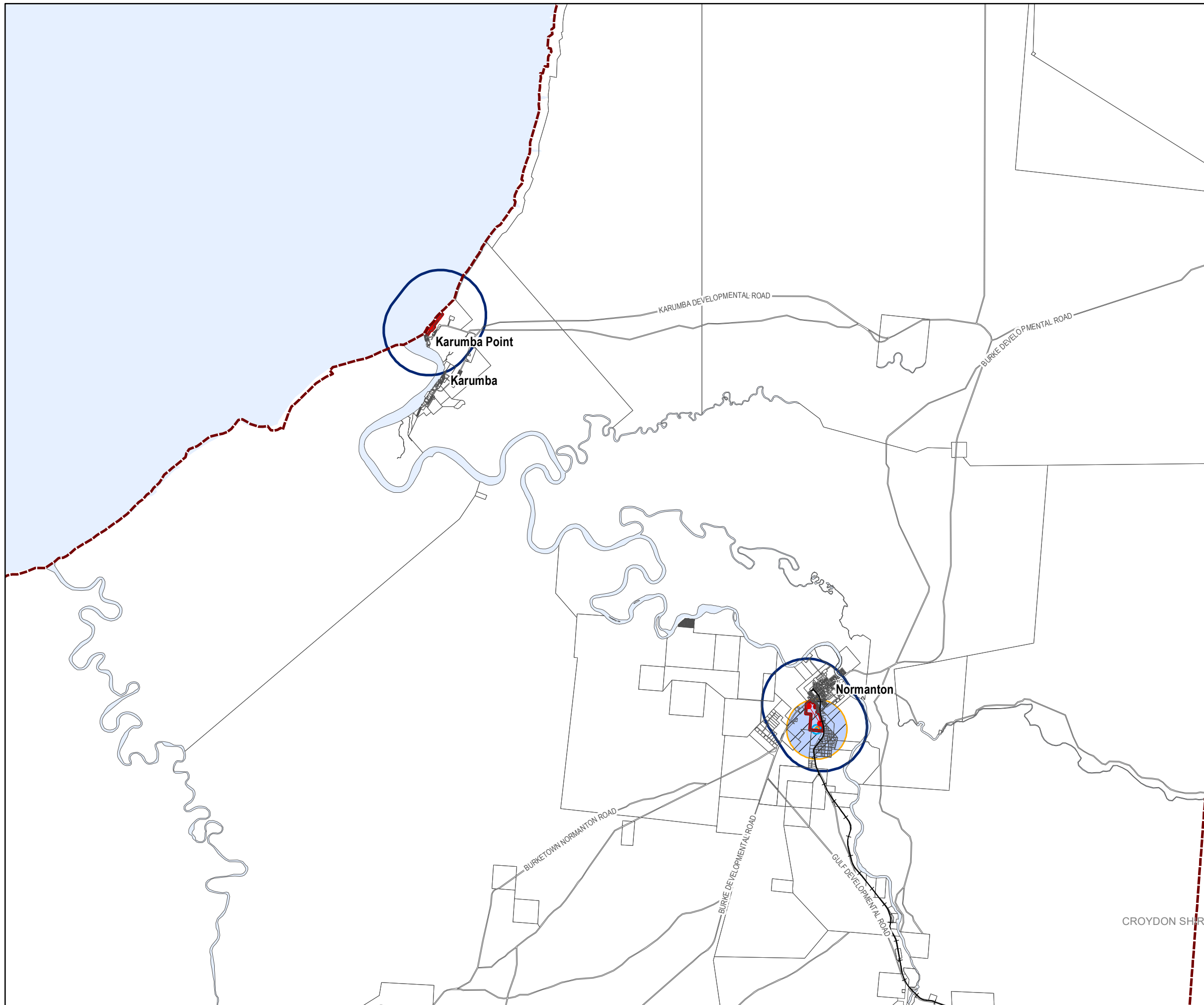
© Copyright Carpentaria Shire Council 2023  
 The map may contain overlay in data layers. Refer to SPP online mapping for further information and latest data.

**DATA SOURCE**  
 - Cadastre as at 01/12/2023, sourced from QSpatial (State of Queensland).  
 - Airport source required  
 - SPP Aviation Facility and Building Restriction Area provided by Department of Transport and Main Roads December 2023.  
 Geocentric Datum of Australia (GDA2020 Zone 54)

6/12/2023  
 Approx Scale @ A3 1:1,850,000



**Airport OM 3.0**



**CARPENTARIA SHIRE**  
*Outback by the Sea®*  
**Carpentaria Shire Council**  
**Planning Scheme**

**Airport Overlay Map**  
*Carpentaria Airports*

- Extent of airport overlay
- Aviation facility**
- Location
- Building restricted area - Zone
- Building restricted area - Zone
- Building restricted area - Area of Interest
- Aviation facility building restriction area**
- Non-Directional Beacon
- Satellite Ground Stations
- Very High Frequency
- Airport runway
- Airport boundary
- Cadastral boundary
- Local Government boundary
- Surrounding Local Government boundary
- Waterways
- Railway

**DISCLAIMER**  
 While every care is taken to ensure the accuracy of this map, Carpentaria Shire Council makes no representations or warranties about its accuracy, reliability, completeness or suitability for any particular purpose and disclaims all responsibility and liability (including without limitation, liability in negligence) for result of the data being inaccurate or incomplete in any way and for any reason.

Based on or contains data sourced from the State Government 2023 which gives no warranty in relation to the data (including accuracy, reliability, completeness or suitability) and accepts no liability (including without limitation, liability in negligence) for any loss, damage or costs (including consequential damage) relating to any use of the data.

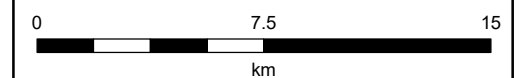
© Copyright Carpentaria Shire Council 2023

The map may contain overlay in data layers. Refer to SPP online mapping for further information and latest data.

**DATA SOURCE**  
 - Cadastre as at 01/12/2023, sourced from QSpatial (State of Queensland).  
 - Airport source required  
 - SPP Aviation Facility and Building Restriction Area provided by Department of Transport and Main Roads December 2023.  
 Geocentric Datum of Australia (GDA2020 Zone 54)

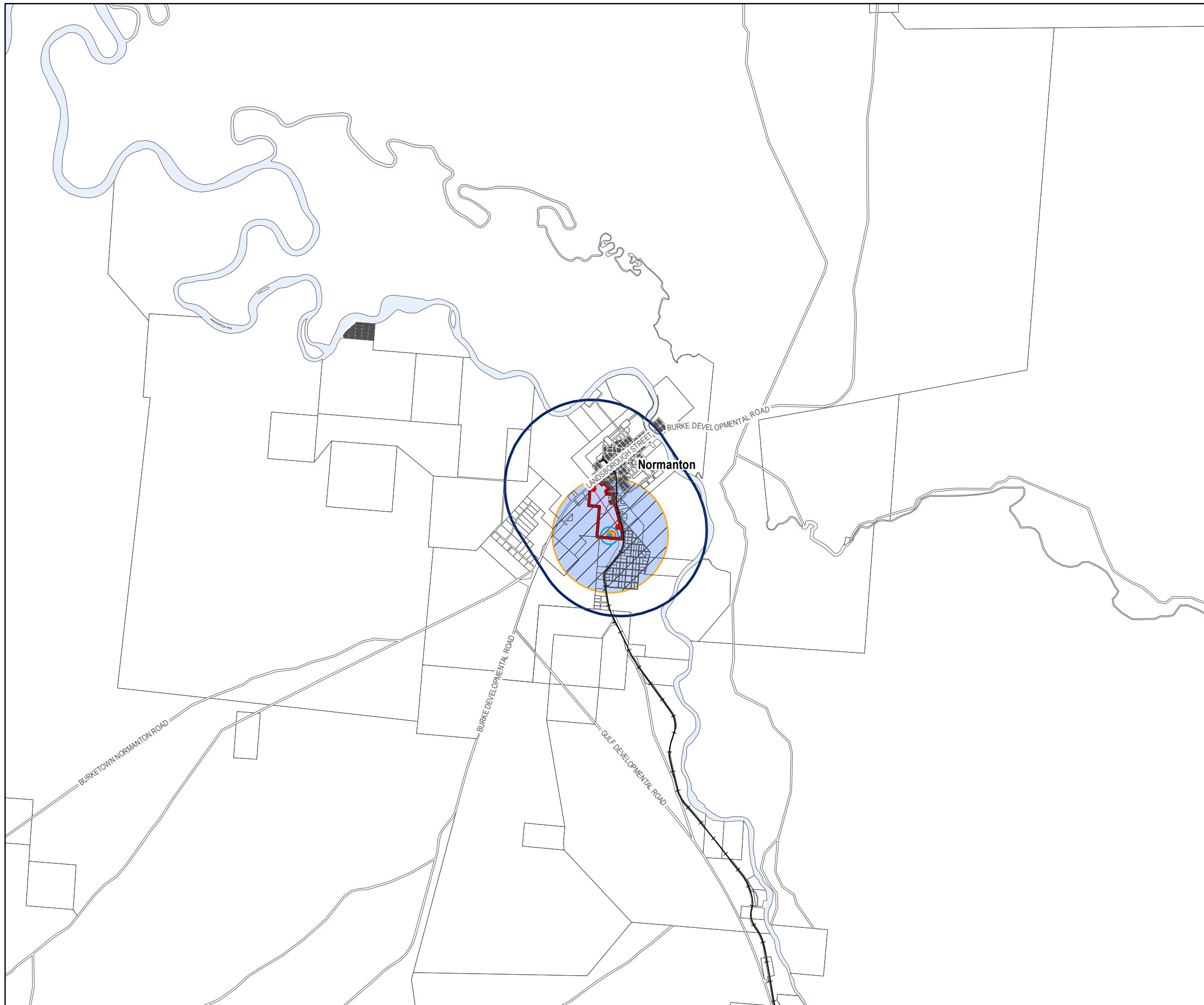
6/12/2023

Approx Scale @ A3 1:250,000



**Sheet Index**





**CARPENTARIA SHIRE**  
*Outback by the Sea®*  
**Carpentaria Shire Council**  
**Planning Scheme**

**Airport Overlay Map**  
*Normanton and Surrounds*

- Extent of airport overlay
- Aviation facility**
- Location
- Building restricted area - Zone
- Building restricted area - Zone
- Building restricted area - Area of Interest
- Aviation facility building restriction area**
- Non-Directional Beacon
- Satellite Ground Stations
- Very High Frequency
- Airport runway
- Airport boundary
- Cadastral boundary
- Local Government boundary
- Waterways
- Railway

**DISCLAIMER**  
 While every care is taken to ensure the accuracy of this map, Carpentaria Shire Council makes no representations or warranties about its accuracy, reliability, completeness or suitability for any particular purpose and disclaims all responsibility and liability (including without limitation, liability in negligence) for result of the data being inaccurate or incomplete in any way and for any reason.

Based on or contains data sourced from the State Government 2023 which gives no warranty in relation to the data (including accuracy, reliability, completeness or suitability) and accepts no liability (including without limitation, liability in negligence) for any loss, damage or costs (including consequential damage) relating to any use of the data.

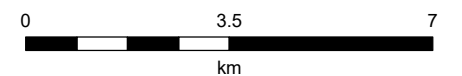
© Copyright Carpentaria Shire Council 2023

The map may contain overlay in data layers. Refer to SPP online mapping for further information and latest data.

**DATA SOURCE**  
 - Cadastre as at 01/12/2023, sourced from QSpatial (State of Queensland).  
 - Airport source required  
 - SPP Aviation Facility and Building Restriction Area provided by Department of Transport and Main Roads December 2023.  
 Geocentric Datum of Australia (GDA2020 Zone 54)

6/12/2023

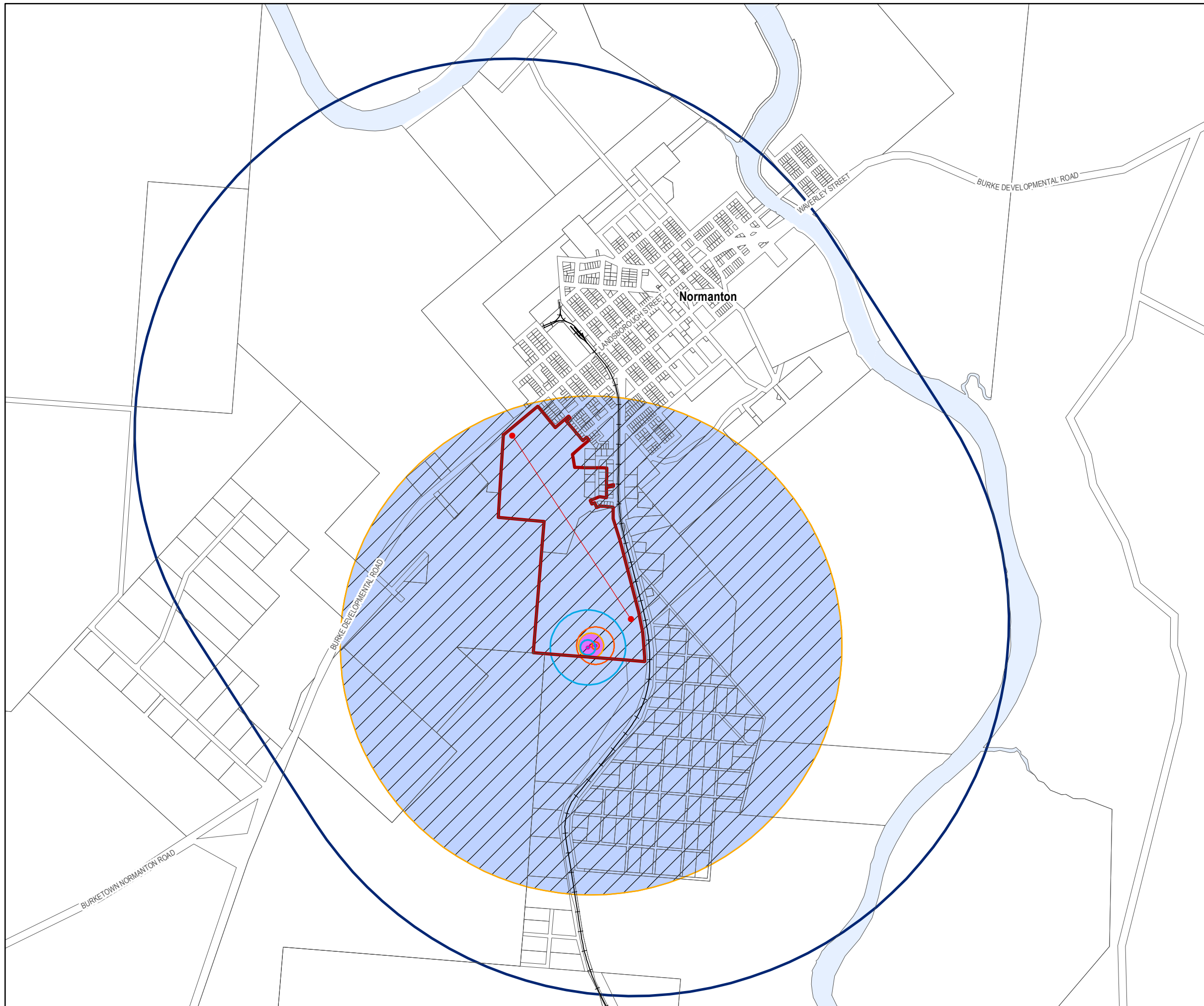
Approx Scale @ A3 1:130,000



**Sheet Index**



**Airport OM 3.2**



**CARPENTARIA SHIRE**  
*Outback by the Sea®*  
**Carpentaria Shire Council**  
**Planning Scheme**

**Airport Overlay Map**  
**Normanton Airport**

- Extent of airport overlay
- Aviation facility**
- Location
- Building restricted area - Zone A
- Building restricted area - Zone A/B
- Building restricted area - Area of Interest
- Aviation facility building restriction area**
- Non-Directional Beacon
- Satellite Ground Stations
- Very High Frequency
- Airport runway
- Airport boundary
- Cadastral boundary
- Local Government boundary
- Waterways
- Railway

**DISCLAIMER**  
 While every care is taken to ensure the accuracy of this map, Carpentaria Shire Council makes no representations or warranties about its accuracy, reliability, completeness or suitability for any particular purpose and disclaims all responsibility and liability (including without limitation, liability in negligence) for result of the data being inaccurate or incomplete in any way and for any reason.

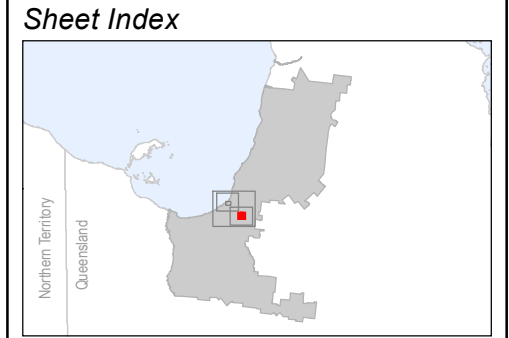
Based on or contains data sourced from the State Government 2023 which gives no warranty in relation to the data (including accuracy, reliability, completeness or suitability) and accepts no liability (including without limitation, liability in negligence) for any loss, damage or costs (including consequential damage) relating to any use of the data.

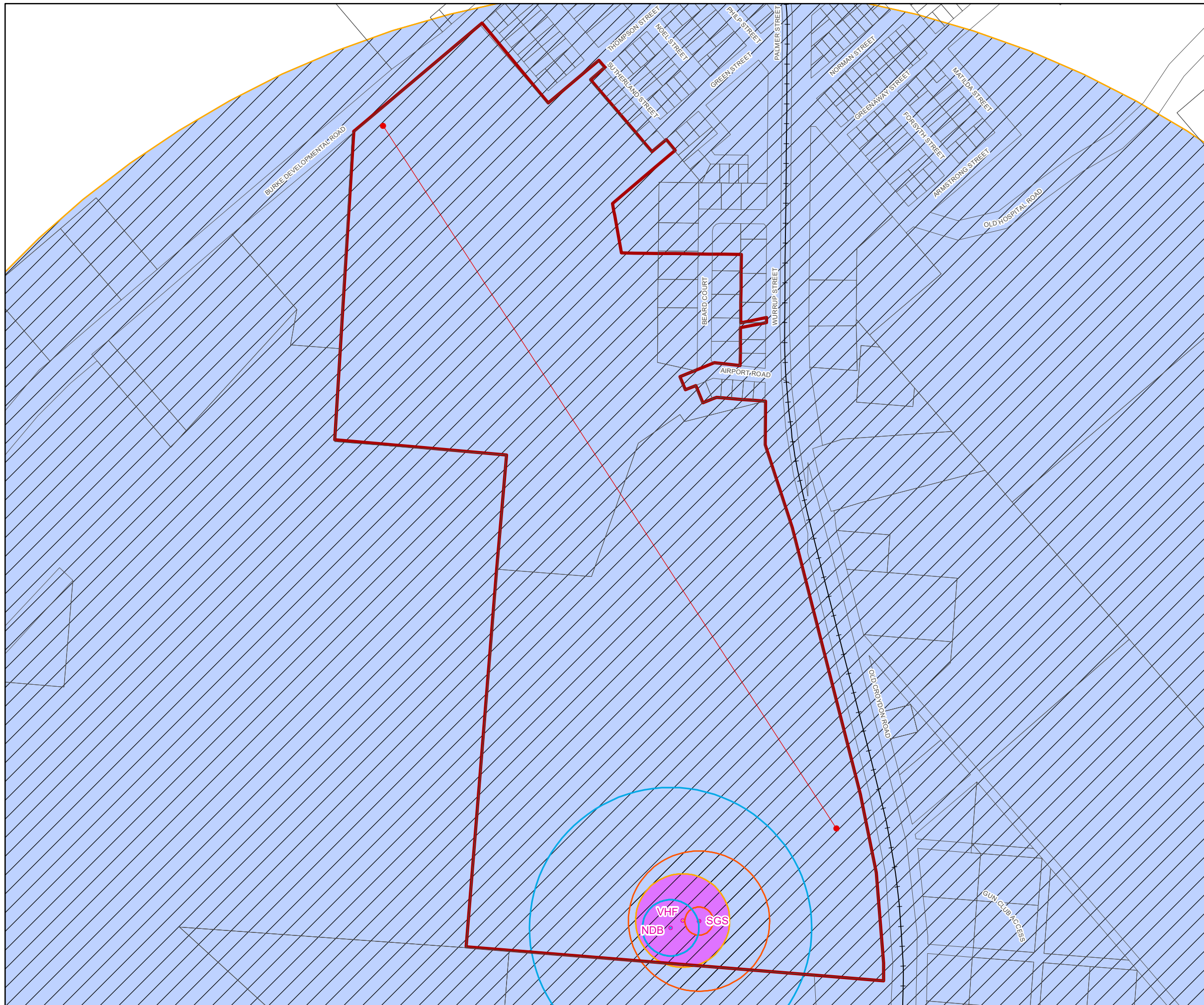
© Copyright Carpentaria Shire Council 2023  
 The map may contain overlay in data layers. Refer to SPP online mapping for further information and latest data.

**DATA SOURCE**  
 - Cadastre as at 01/12/2023, sourced from QSpatial (State of Queensland).  
 - Airport source required  
 - SPP Aviation Facility and Building Restriction Area provided by Department of Transport and Main Roads December 2023.  
 Geocentric Datum of Australia (GDA2020 Zone 54)

6/12/2023

Approx Scale @ A3    1:30,000





**CARPENTARIA SHIRE**  
*Outback by the Sea®*  
**Carpentaria Shire Council**  
**Planning Scheme**

**Airport Overlay Map**  
*Normanton Airport (detailed)*

- Extent of airport overlay
- Aviation facility**
- Location
- NDB - Non-Directional Beacon
- SGS - Satellite Ground Stations
- VHF - Very High Frequency
- Building restricted area - Zone
- Building restricted area - Zone
- Building restricted area - Area of Interest
- Aviation facility building restriction area**
- Non-Directional Beacon
- Satellite Ground Stations
- Very High Frequency
- Airport runway
- Airport boundary
- Cadastral boundary
- Local Government boundary
- Waterways
- Railway

**DISCLAIMER**  
 While every care is taken to ensure the accuracy of this map, Carpentaria Shire Council makes no representations or warranties about its accuracy, reliability, completeness or suitability for any particular purpose and disclaims all responsibility and liability (including without limitation, liability in negligence) for result of the data being inaccurate or incomplete in any way and for any reason.

Based on or contains data sourced from the State Government 2023 which gives no warranty in relation to the data (including accuracy, reliability, completeness or suitability) and accepts no liability (including without limitation, liability in negligence) for any loss, damage or costs (including consequential damage) relating to any use of the data.

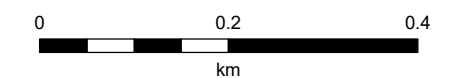
© Copyright Carpentaria Shire Council 2023

The map may contain overlay in data layers. Refer to SPP online mapping for further information and latest data.

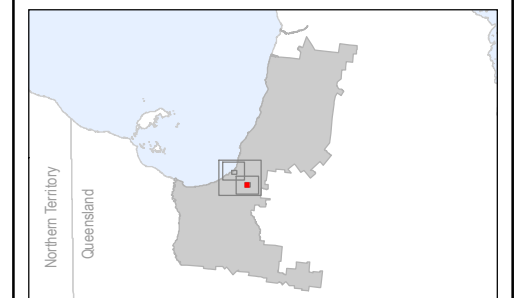
**DATA SOURCE**  
 - Cadastre as at 01/12/2023, sourced from QSpatial (State of Queensland).  
 - Airport source required  
 - SPP Aviation Facility and Building Restriction Area provided by Department of Transport and Main Roads December 2023.  
 Geocentric Datum of Australia (GDA2020 Zone 54)

6/12/2023

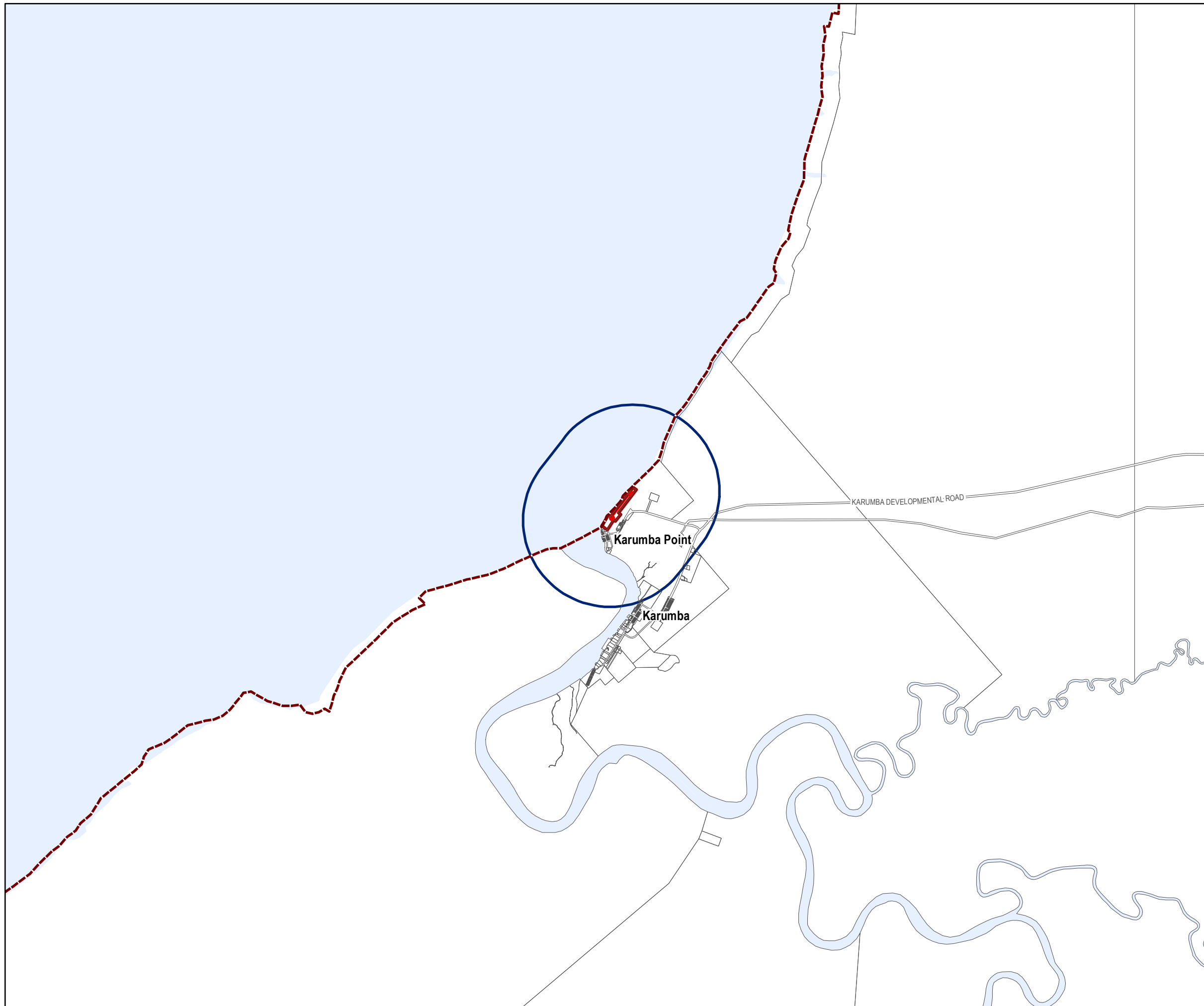
Approx Scale @ A3 1:8,000



**Sheet Index**



**Airport OM 3.4**



**CARPENTARIA SHIRE**  
*Outback by the Sea®*  
**Carpentaria Shire Council**  
**Planning Scheme**

**Airport Overlay Map**  
*Karumba and Surrounds*

-  Extent of airport overlay
-  Airport runway
-  Airport boundary
-  Cadastral boundary
-  Local Government boundary
-  Waterways

**DISCLAIMER**  
 While every care is taken to ensure the accuracy of this map, Carpentaria Shire Council makes no representations or warranties about its accuracy, reliability, completeness or suitability for any particular purpose and disclaims all responsibility and liability (including without limitation, liability in negligence) for result of the data being inaccurate or incomplete in any way and for any reason.

Based on or contains data sourced from the State Government 2023 which gives no warranty in relation to the data (including accuracy, reliability, completeness or suitability) and accepts no liability (including without limitation, liability in negligence) for any loss, damage or costs (including consequential damage) relating to any use of the data.

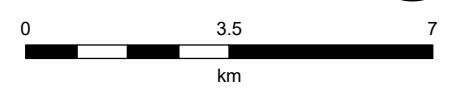
© Copyright Carpentaria Shire Council 2023

The map may contain overlay in data layers. Refer to SPP online mapping for further information and latest data.

**DATA SOURCE**  
 - Cadastre as at 01/12/2023, sourced from QSpatial (State of Queensland).  
 - Airport source required  
 - SPP Aviation Facility and Building Restriction Area provided by Department of Transport and Main Roads December 2023.  
 Geocentric Datum of Australia (GDA2020 Zone 54)

6/12/2023

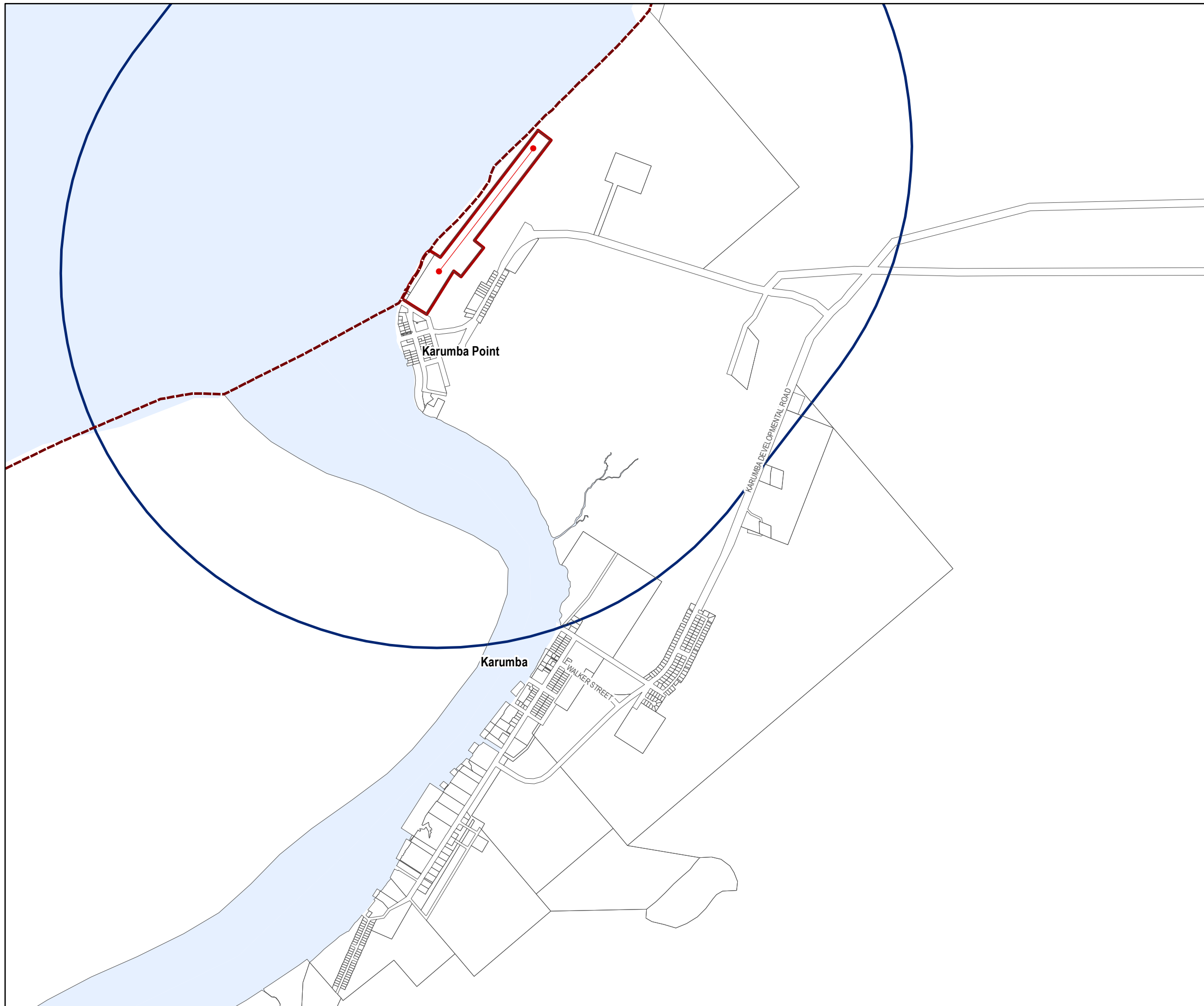
Approx Scale @ A3 1:130,000



**Sheet Index**



**Airport OM 3.5**



**CARPENTARIA SHIRE**  
*Outback by the Sea®*  
**Carpentaria Shire Council**  
**Planning Scheme**

**Airport Overlay Map**  
*Karumba Airport*

- Extent of airport overlay
- Airport runway
- Airport boundary
- Cadastral boundary
- Local Government boundary
- Waterways

**DISCLAIMER**  
 While every care is taken to ensure the accuracy of this map, Carpentaria Shire Council makes no representations or warranties about its accuracy, reliability, completeness or suitability for any particular purpose and disclaims all responsibility and liability (including without limitation, liability in negligence) for result of the data being inaccurate or incomplete in any way and for any reason.

Based on or contains data sourced from the State Government 2023 which gives no warranty in relation to the data (including accuracy, reliability, completeness or suitability) and accepts no liability (including without limitation, liability in negligence) for any loss, damage or costs (including consequential damage) relating to any use of the data.

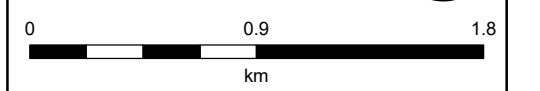
© Copyright Carpentaria Shire Council 2023

The map may contain overlay in data layers. Refer to SPP online mapping for further information and latest data.

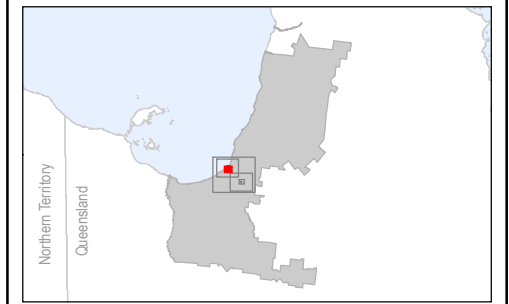
**DATA SOURCE**  
 - Cadastre as at 01/12/2023, sourced from QSpatial (State of Queensland).  
 - Airport source required  
 - SPP Aviation Facility and Building Restriction Area provided by Department of Transport and Main Roads December 2023.  
 Geocentric Datum of Australia (GDA2020 Zone 54)

6/12/2023

Approx Scale @ A3 1:30,000



**Sheet Index**



**Airport OM 3.6**