

CARPENTARIA SHIRE
Outback by the Sea®
Carpentaria Shire Council
Planning Scheme

Road Hierarchy Overlay Map
Region

- Karumba Pipeline Road?
- State Controlled Road
- Major roads
- Minor roads
- Railway
- Cadastral boundary
- Local Government boundary
- Surrounding Local Government boundary
- Waterways

DISCLAIMER
 While every care is taken to ensure the accuracy of this map, Carpentaria Shire Council makes no representations or warranties about its accuracy, reliability, completeness or suitability for any particular purpose and disclaims all responsibility and liability (including without limitation, liability in negligence) for result of the data being inaccurate or incomplete in any way and for any reason.

Based on or contains data sourced from the State Government 2023 which gives no warranty in relation to the data (including accuracy, reliability, completeness or suitability) and accepts no liability (including without limitation, liability in negligence) for any loss, damage or costs (including consequential damage) relating to any use of the data.

© Copyright Carpentaria Shire Council 2023

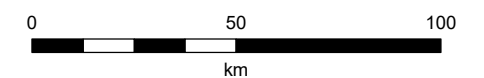
The map may contain overlay in data layers. Refer to SPP online mapping for further information and latest data.

DATA SOURCE
 - Cadastral as at 01/12/2023, sourced from QSpatial (State of Queensland).
 - State Controlled Roads as at 2/02/2021, sourced from QSpatial (State of Queensland).

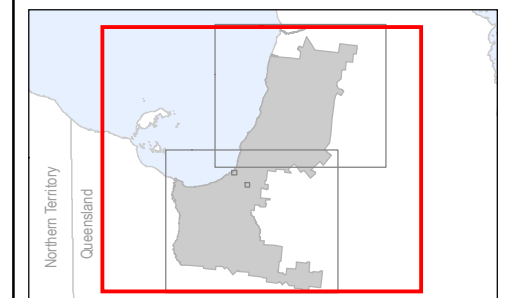
Geocentric Datum of Australia (GDA2020 Zone 54)

6/12/2023

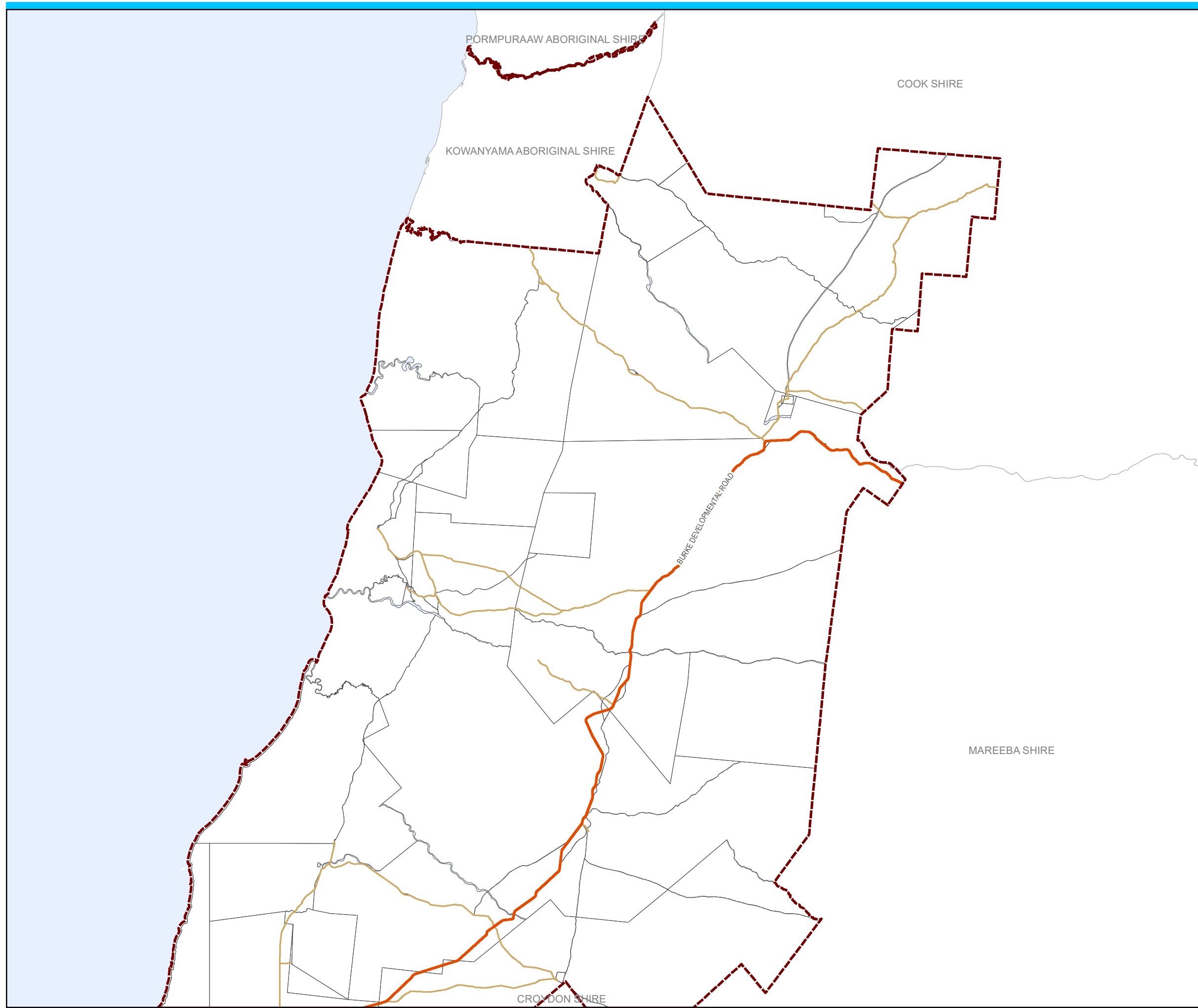
Approx Scale @ A3 1:1,850,000



Sheet Index



Road Hierarchy OM 10.0



CARPENTARIA SHIRE
Outback by the Sea®
Carpentaria Shire Council
Planning Scheme

Road Hierarchy Overlay Map
 Region (North)

- State Controlled Road
- Major roads
- Minor roads
- Cadastral boundary
- Local Government boundary
- Surrounding Local Government boundary
- Waterways

DISCLAIMER
 While every care is taken to ensure the accuracy of this map, Carpentaria Shire Council makes no representations or warranties about its accuracy, reliability, completeness or suitability for any particular purpose and disclaims all responsibility and liability (including without limitation, liability in negligence) for result of the data being inaccurate or incomplete in any way and for any reason.

Based on or contains data sourced from the State Government 2023 which gives no warranty in relation to the data (including accuracy, reliability, completeness or suitability) and accepts no liability (including without limitation, liability in negligence) for any loss, damage or costs (including consequential damage) relating to any use of the data.

© Copyright Carpentaria Shire Council 2023
 The map may contain overlay in data layers. Refer to SPP online mapping for further information and latest data.

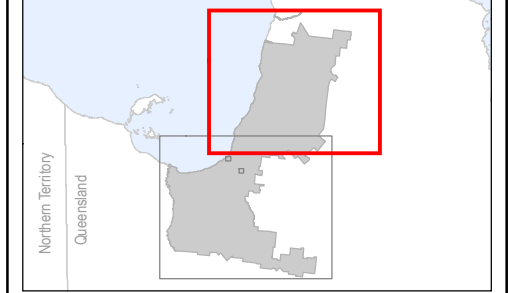
DATA SOURCE
 - Cadastral as at 01/12/2023, sourced from QSpatial (State of Queensland).
 - State Controlled Roads as at 2/02/2021, sourced from QSpatial (State of Queensland).
 Geocentric Datum of Australia (GDA2020 Zone 54)

6/12/2023

Approx Scale @ A3 1:1,000,000



Sheet Index



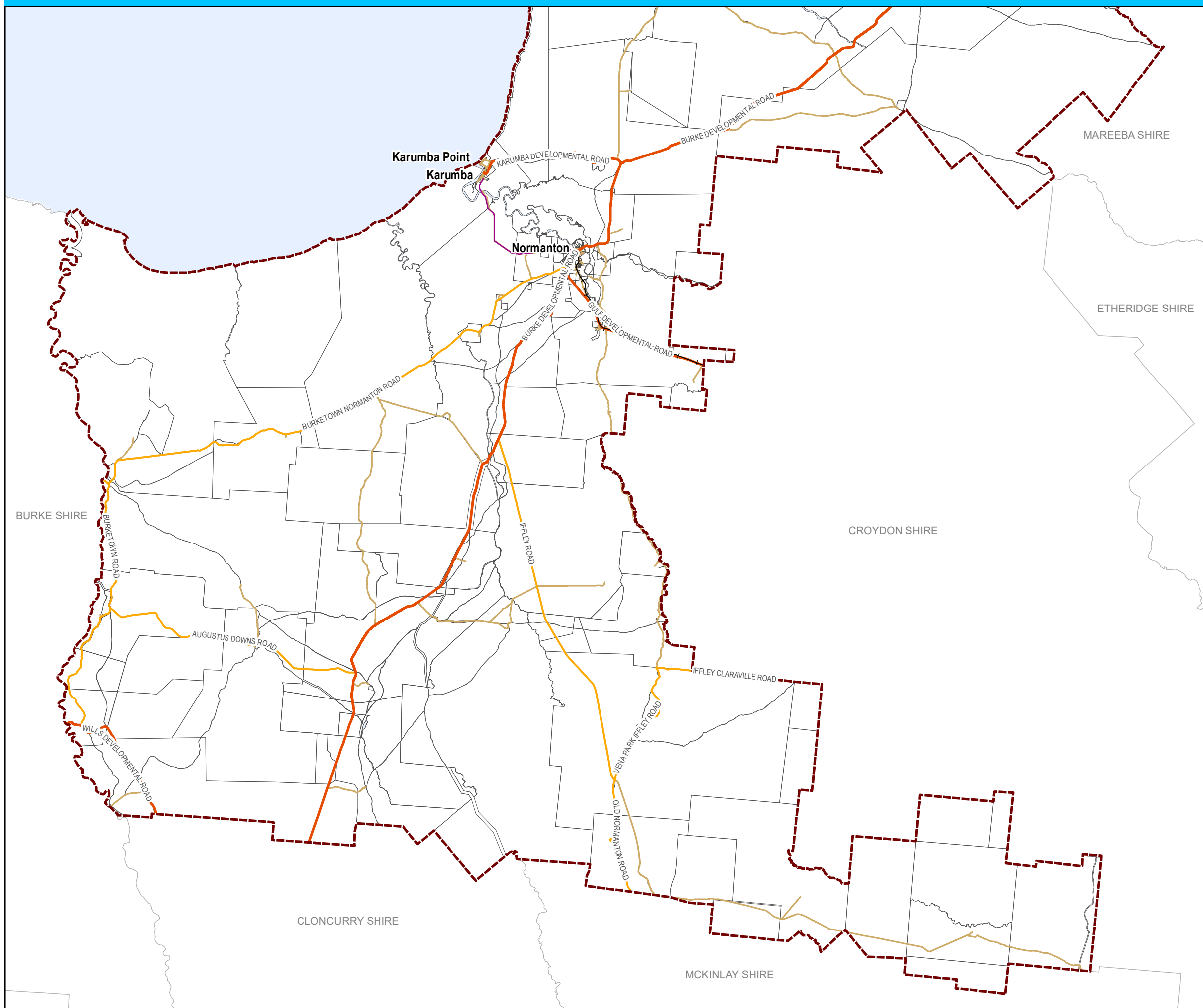
Road Hierarchy OM 10.1



CARPENTARIA SHIRE
Outback by the Sea®
Carpentaria Shire Council
Planning Scheme

Road Hierarchy Overlay Map
 Region (South)

- Karumba Pipeline Road?
- State Controlled Road
- Major roads
- Minor roads
- Railway
- Cadastral boundary
- Local Government boundary
- Surrounding Local Government boundary
- Waterways



DISCLAIMER
 While every care is taken to ensure the accuracy of this map, Carpentaria Shire Council makes no representations or warranties about its accuracy, reliability, completeness or suitability for any particular purpose and disclaims all responsibility and liability (including without limitation, liability in negligence) for result of the data being inaccurate or incomplete in any way and for any reason.

Based on or contains data sourced from the State Government 2023 which gives no warranty in relation to the data (including accuracy, reliability, completeness or suitability) and accepts no liability (including without limitation, liability in negligence) for any loss, damage or costs (including consequential damage) relating to any use of the data.

© Copyright Carpentaria Shire Council 2023

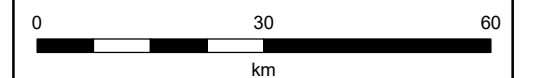
The map may contain overlay in data layers. Refer to SPP online mapping for further information and latest data.

DATA SOURCE
 - Cadastral as at 01/12/2023, sourced from QSpatial (State of Queensland).
 - State Controlled Roads as at 2/02/2021, sourced from QSpatial (State of Queensland).

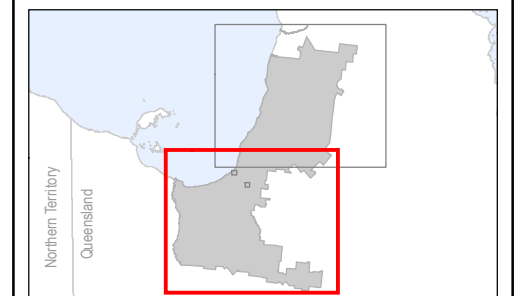
Geocentric Datum of Australia (GDA2020 Zone 54)

6/12/2023

Approx Scale @ A3 1:1,000,000



Sheet Index



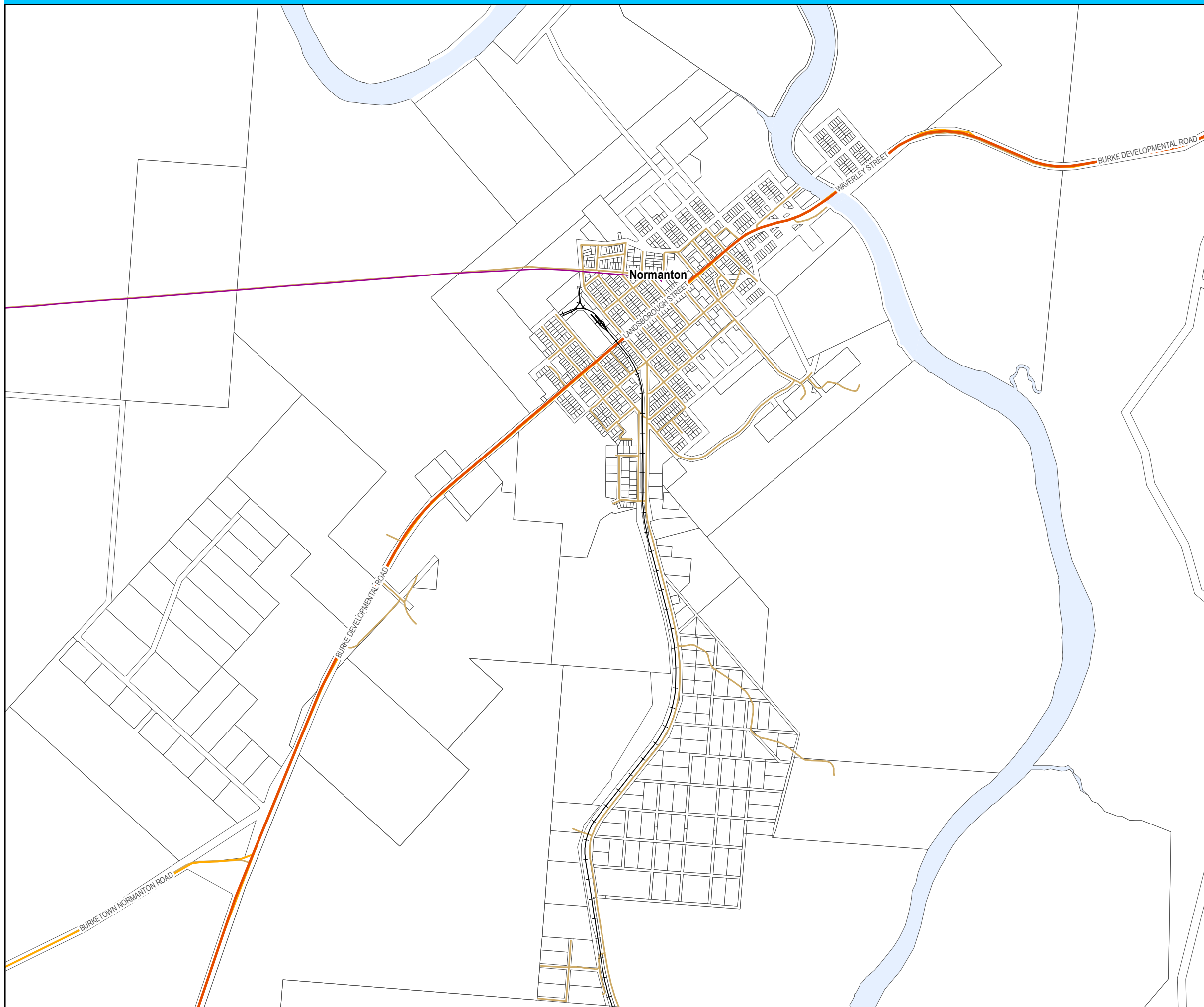
Road Hierarchy OM 10.2



CARPENTARIA SHIRE
Outback by the Sea®
Carpentaria Shire Council
Planning Scheme

Road Hierarchy Overlay Map
Normanton and Surrounds

- Karumba Pipeline Road?
- State Controlled Road
- Major roads
- Minor roads
- Railway
- Cadastral boundary
- Local Government boundary
- Waterways



DISCLAIMER
 While every care is taken to ensure the accuracy of this map, Carpentaria Shire Council makes no representations or warranties about its accuracy, reliability, completeness or suitability for any particular purpose and disclaims all responsibility and liability (including without limitation, liability in negligence) for result of the data being inaccurate or incomplete in any way and for any reason.

Based on or contains data sourced from the State Government 2023 which gives no warranty in relation to the data (including accuracy, reliability, completeness or suitability) and accepts no liability (including without limitation, liability in negligence) for any loss, damage or costs (including consequential damage) relating to any use of the data.

© Copyright Carpentaria Shire Council 2023

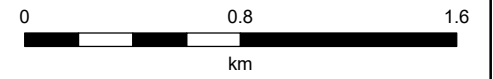
The map may contain overlay in data layers. Refer to SPP online mapping for further information and latest data.

DATA SOURCE
 - Cadastral as at 01/12/2023, sourced from QSpatial (State of Queensland).
 - State Controlled Roads as at 2/02/2021, sourced from QSpatial (State of Queensland).

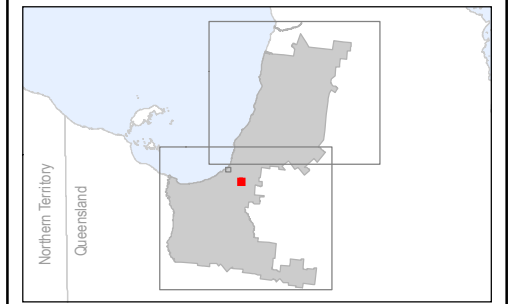
Geocentric Datum of Australia (GDA2020 Zone 54)

6/12/2023

Approx Scale @ A3 1:28,000



Sheet Index



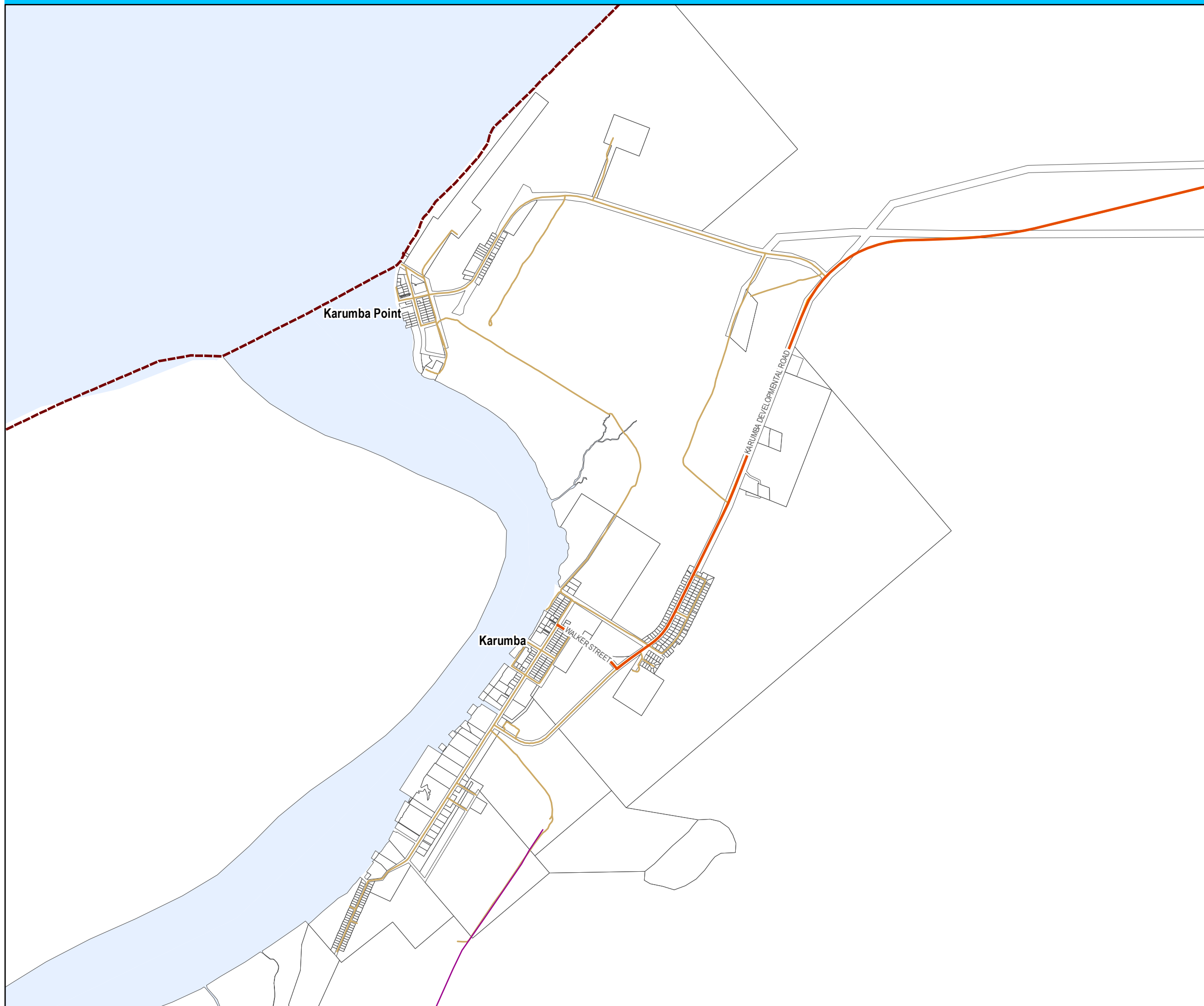
Road Hierarchy OM 10.3



CARPENTARIA SHIRE
Outback by the Sea®
Carpentaria Shire Council
Planning Scheme

Road Hierarchy Overlay Map
Karumba and Surrounds

- Karumba Pipeline Road?
- State Controlled Road
- Major roads
- Minor roads
- Cadastral boundary
- Local Government boundary
- Waterways



DISCLAIMER
 While every care is taken to ensure the accuracy of this map, Carpentaria Shire Council makes no representations or warranties about its accuracy, reliability, completeness or suitability for any particular purpose and disclaims all responsibility and liability (including without limitation, liability in negligence) for result of the data being inaccurate or incomplete in any way and for any reason.

Based on or contains data sourced from the State Government 2023 which gives no warranty in relation to the data (including accuracy, reliability, completeness or suitability) and accepts no liability (including without limitation, liability in negligence) for any loss, damage or costs (including consequential damage) relating to any use of the data.

© Copyright Carpentaria Shire Council 2023

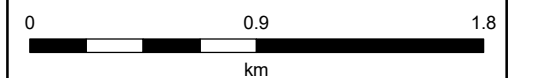
The map may contain overlay in data layers. Refer to SPP online mapping for further information and latest data.

DATA SOURCE
 - Cadastral as at 01/12/2023, sourced from QSpatial (State of Queensland).
 - State Controlled Roads as at 2/02/2021, sourced from QSpatial (State of Queensland).

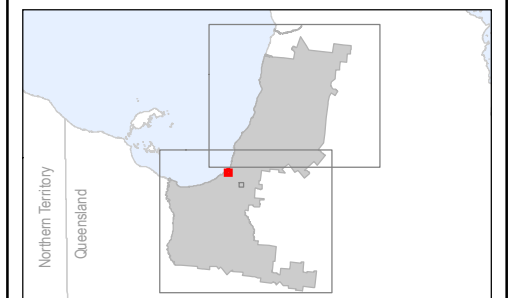
Geocentric Datum of Australia (GDA2020 Zone 54)

6/12/2023

Approx Scale @ A3 1:30,000



Sheet Index



Road Hierarchy OM 10.4