









CARPENTARIA SHIRE
Outback by the Sea®
Carpentaria Shire Council
Planning Scheme

Flood Hazard Overlay Map

Region

-  Cadastral boundary
-  Waterways
-  Flood hazard area
-  Extent of Normanton and Karumba flood hazard area
-  Local Government boundary
-  Surrounding Local Government boundary
-  Major roads
-  Railway

DISCLAIMER
 While every care is taken to ensure the accuracy of this map, Carpentaria Shire Council makes no representations or warranties about its accuracy, reliability, completeness or suitability for any particular purpose and disclaims all responsibility and liability (including without limitation, liability in negligence) for result of the data being inaccurate or incomplete in any way and for any reason.

Based on or contains data sourced from the State Government 2023 which gives no warranty in relation to the data (including accuracy, reliability, completeness or suitability) and accepts no liability (including without limitation, liability in negligence) for any loss, damage or costs (including consequential damage) relating to any use of the data.

© Copyright Carpentaria Shire Council 2023

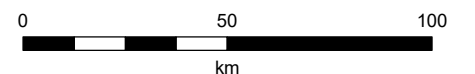
The map may contain overlay in data layers. Refer to SPP online mapping for further information and latest data.

DATA SOURCE
 - Cadastre as at 01/12/2023, sourced from QSpatial (State of Queensland).
 - Flood Hazard Area (Floodplain Assessment Overlay) published 17/10/2017, sourced from QSpatial (State of Queensland).
 - Local flood hazard derived from 9m contour line in Normanton and 5m contour line in Karumba from 1m contours (25cm).

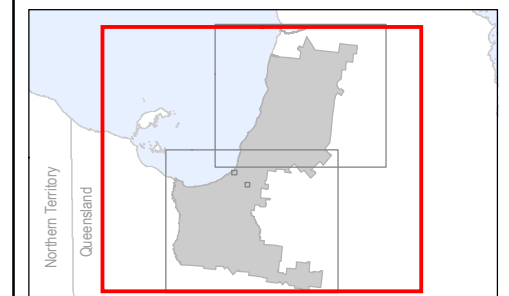
Geocentric Datum of Australia (GDA2020 Zone 54)

2/02/2024

Approx Scale @ A3 1:1,850,000



Sheet Index



Flood Hazard OM 7.0



CARPENTARIA SHIRE

Outback by the Sea®

Carpentaria Shire Council Planning Scheme

Flood Hazard Overlay Map Region (North)

- Cadastral boundary
- Waterways
- Flood hazard area
- Extent of Normanton and Karumba flood hazard area
- Local Government boundary
- Surrounding Local Government boundary

DISCLAIMER
While every care is taken to ensure the accuracy of this map, Carpentaria Shire Council makes no representations or warranties about its accuracy, reliability, completeness or suitability for any particular purpose and disclaims all responsibility and liability (including without limitation, liability in negligence) for result of the data being inaccurate or incomplete in any way and for any reason.

Based on or contains data sourced from the State Government 2023 which gives no warranty in relation to the data (including accuracy, reliability, completeness or suitability) and accepts no liability (including without limitation, liability in negligence) for any loss, damage or costs (including consequential damage) relating to any use of the data.

© Copyright Carpentaria Shire Council 2023

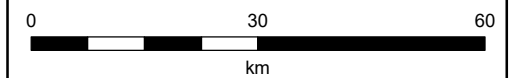
The map may contain overlay in data layers. Refer to SPP online mapping for further information and latest data.

DATA SOURCE
- Cadastre as at 01/12/2023, sourced from QSpatial (State of Queensland).
- Flood Hazard Area (Floodplain Assessment Overlay) published 17/10/2017, sourced from QSpatial (State of Queensland).
- Local flood hazard derived from 9m contour line in Normanton and 5m contour line in Karumba from 1m contours (25cm).

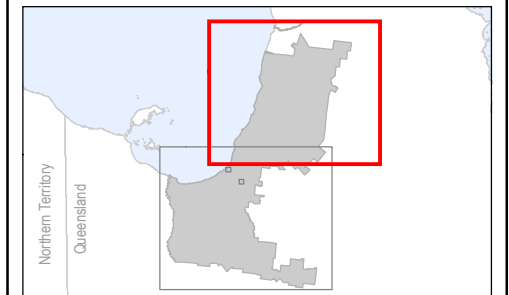
Geocentric Datum of Australia (GDA2020 Zone 54)

2/02/2024

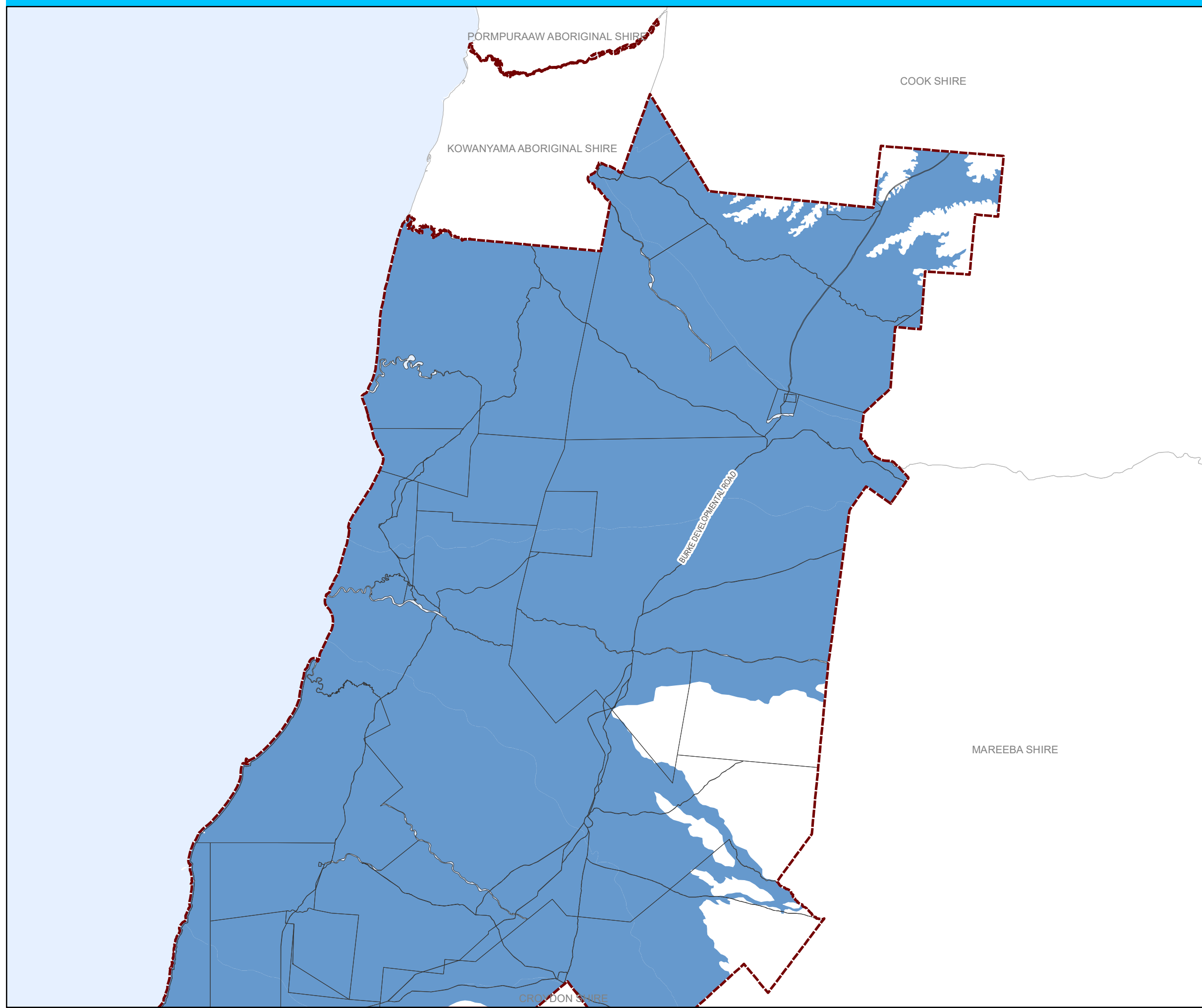
Approx Scale @ A3 1:1,000,000



Sheet Index



Flood Hazard OM 7.1





CARPENTARIA SHIRE
Outback by the Sea®
Carpentaria Shire Council
Planning Scheme

Flood Hazard Overlay Map
 Region (South)

- Cadastral boundary
- Waterways
- Flood hazard area
- Extent of Normanton and Karumba flood hazard area
- Local Government boundary
- Surrounding Local Government boundary
- Railway

DISCLAIMER
 While every care is taken to ensure the accuracy of this map, Carpentaria Shire Council makes no representations or warranties about its accuracy, reliability, completeness or suitability for any particular purpose and disclaims all responsibility and liability (including without limitation, liability in negligence) for result of the data being inaccurate or incomplete in any way and for any reason.

Based on or contains data sourced from the State Government 2023 which gives no warranty in relation to the data (including accuracy, reliability, completeness or suitability) and accepts no liability (including without limitation, liability in negligence) for any loss, damage or costs (including consequential damage) relating to any use of the data.

© Copyright Carpentaria Shire Council 2023

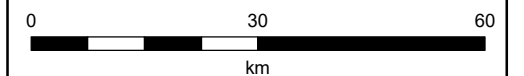
The map may contain overlay in data layers. Refer to SPP online mapping for further information and latest data.

DATA SOURCE
 - Cadastre as at 01/12/2023, sourced from QSpatial (State of Queensland).
 - Flood Hazard Area (Floodplain Assessment Overlay) published 17/10/2017, sourced from QSpatial (State of Queensland).
 - Local flood hazard derived from 9m contour line in Normanton and 5m contour line in Karumba from 1m contours (25cm).

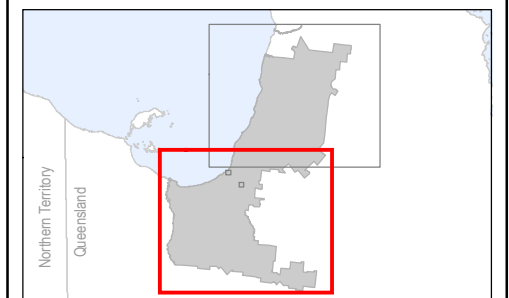
Geocentric Datum of Australia (GDA2020 Zone 54)

2/02/2024

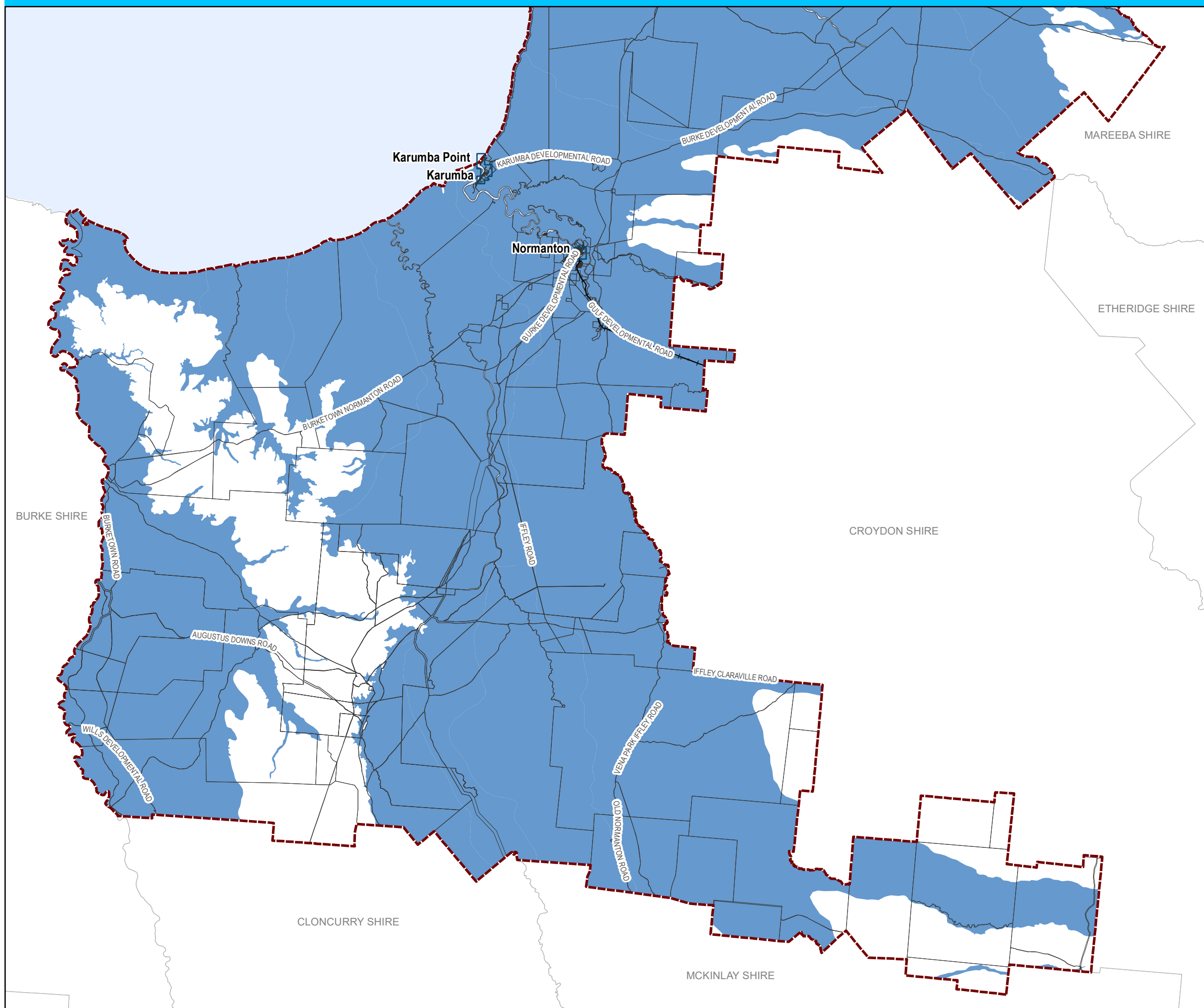
Approx Scale @ A3 1:1,000,000



Sheet Index



Flood Hazard OM 7.2





CARPENTARIA SHIRE
Outback by the Sea®
Carpentaria Shire Council
Planning Scheme

Flood Hazard Overlay Map
Normanton and Surrounds

- Cadastral boundary
- Waterways
- Flood hazard area
- Extent of Normanton and Karumba flood hazard area
- Normanton 1m contour line (25cm)**
- 8m
- 9m
- Local Government boundary
- Railway

DISCLAIMER
 While every care is taken to ensure the accuracy of this map, Carpentaria Shire Council makes no representations or warranties about its accuracy, reliability, completeness or suitability for any particular purpose and disclaims all responsibility and liability (including without limitation, liability in negligence) for result of the data being inaccurate or incomplete in any way and for any reason.

Based on or contains data sourced from the State Government 2023 which gives no warranty in relation to the data (including accuracy, reliability, completeness or suitability) and accepts no liability (including without limitation, liability in negligence) for any loss, damage or costs (including consequential damage) relating to any use of the data.

© Copyright Carpentaria Shire Council 2023

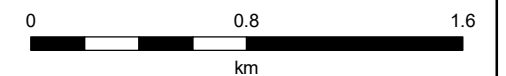
The map may contain overlay in data layers. Refer to SPP online mapping for further information and latest data.

DATA SOURCE
 - Cadastre as at 01/12/2023, sourced from QSpatial (State of Queensland).
 - Flood Hazard Area (Floodplain Assessment Overlay) published 17/10/2017, sourced from QSpatial (State of Queensland).
 - Local flood hazard derived from 9m contour line in Normanton and 5m contour line in Karumba from 1m contours (25cm).

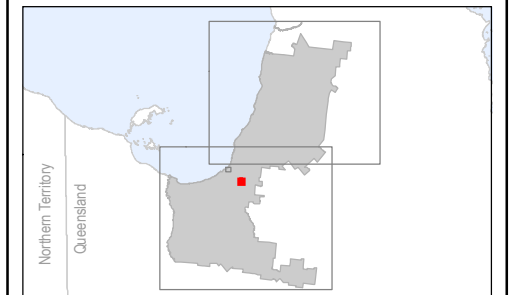
Geocentric Datum of Australia (GDA2020 Zone 54)

2/02/2024

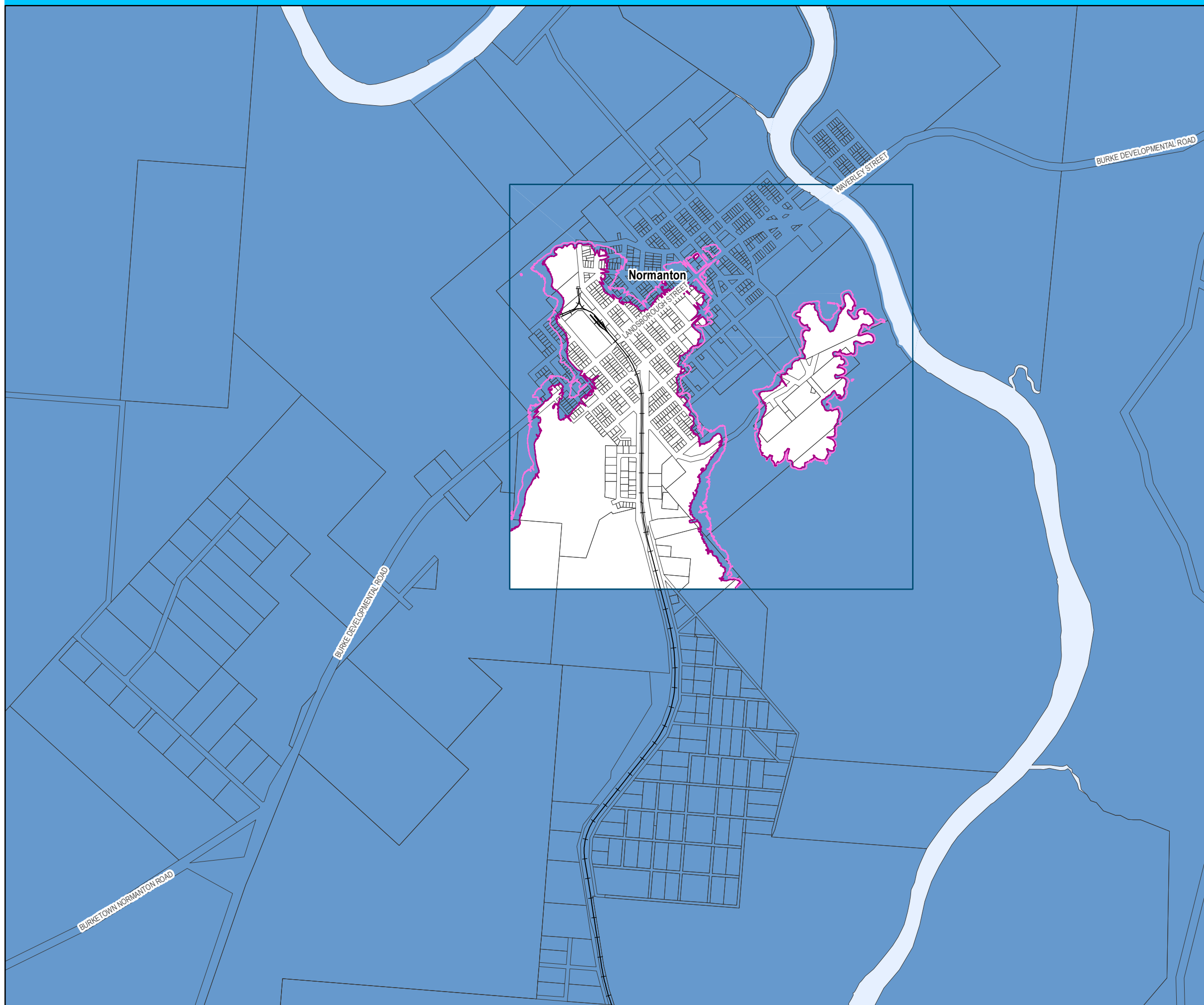
Approx Scale @ A3 1:28,000



Sheet Index










Flood Hazard OM 7.3

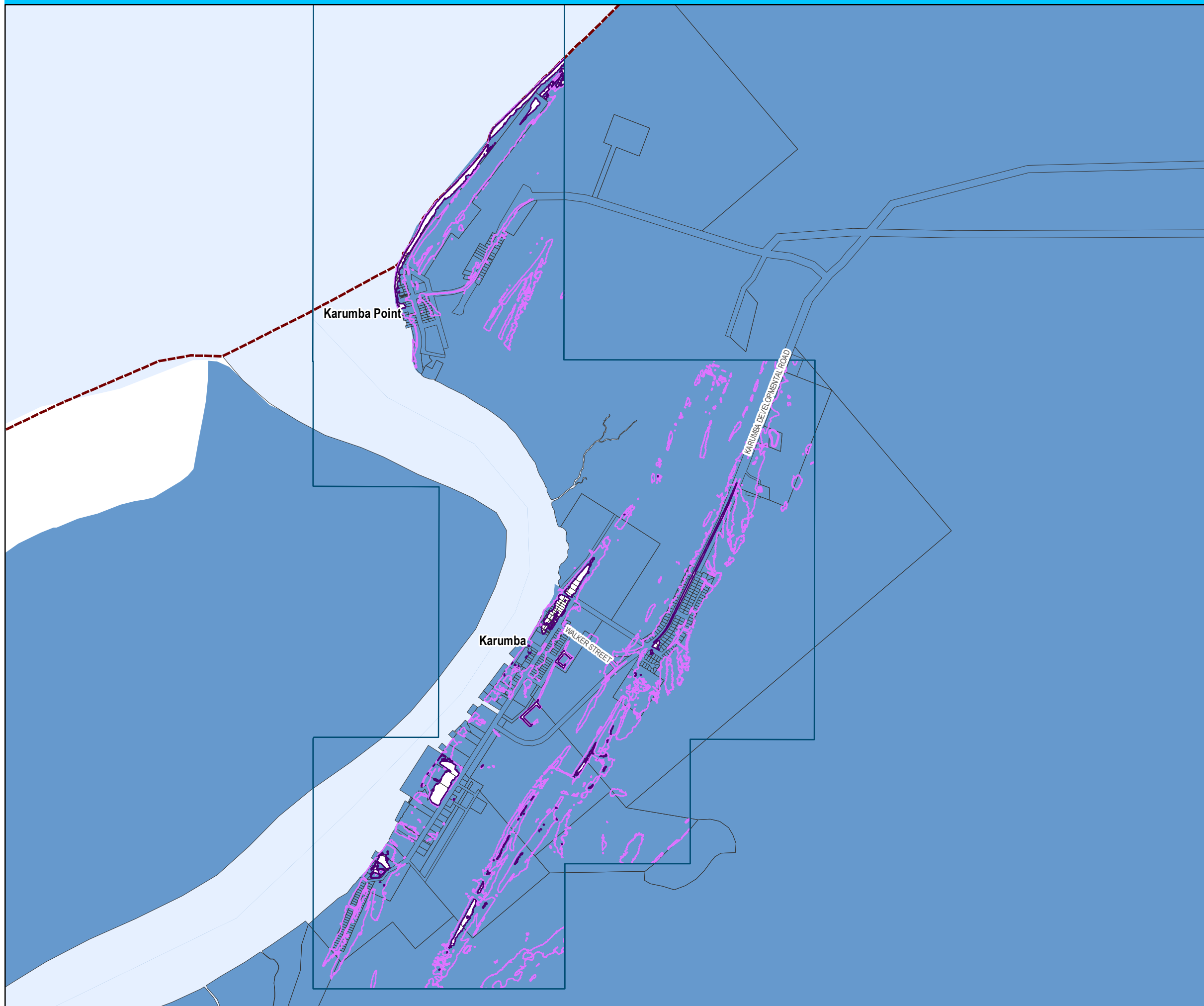




CARPENTARIA SHIRE
Outback by the Sea®
Carpentaria Shire Council
Planning Scheme

Flood Hazard Overlay Map
Karumba and Surrounds

-  Cadastral boundary
-  Waterways
-  Flood hazard area
-  Extent of Normanton and Karumba flood hazard area
- Karumba 1m contour line (25cm)**
-  4m
-  5m
-  Local Government boundary



DISCLAIMER
 While every care is taken to ensure the accuracy of this map, Carpentaria Shire Council makes no representations or warranties about its accuracy, reliability, completeness or suitability for any particular purpose and disclaims all responsibility and liability (including without limitation, liability in negligence) for result of the data being inaccurate or incomplete in any way and for any reason.

Based on or contains data sourced from the State Government 2023 which gives no warranty in relation to the data (including accuracy, reliability, completeness or suitability) and accepts no liability (including without limitation, liability in negligence) for any loss, damage or costs (including consequential damage) relating to any use of the data.

© Copyright Carpentaria Shire Council 2023

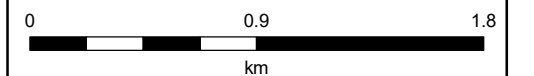
The map may contain overlay in data layers. Refer to SPP online mapping for further information and latest data.

DATA SOURCE
 - Cadastre as at 01/12/2023, sourced from QSpatial (State of Queensland).
 - Flood Hazard Area (Floodplain Assessment Overlay) published 17/10/2017, sourced from QSpatial (State of Queensland).
 - Local flood hazard derived from 9m contour line in Normanton and 5m contour line in Karumba from 1m contours (25cm).

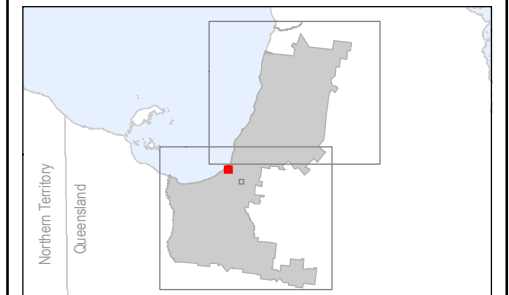
Geocentric Datum of Australia (GDA2020 Zone 54)

2/02/2024

Approx Scale @ A3 1:30,000



Sheet Index










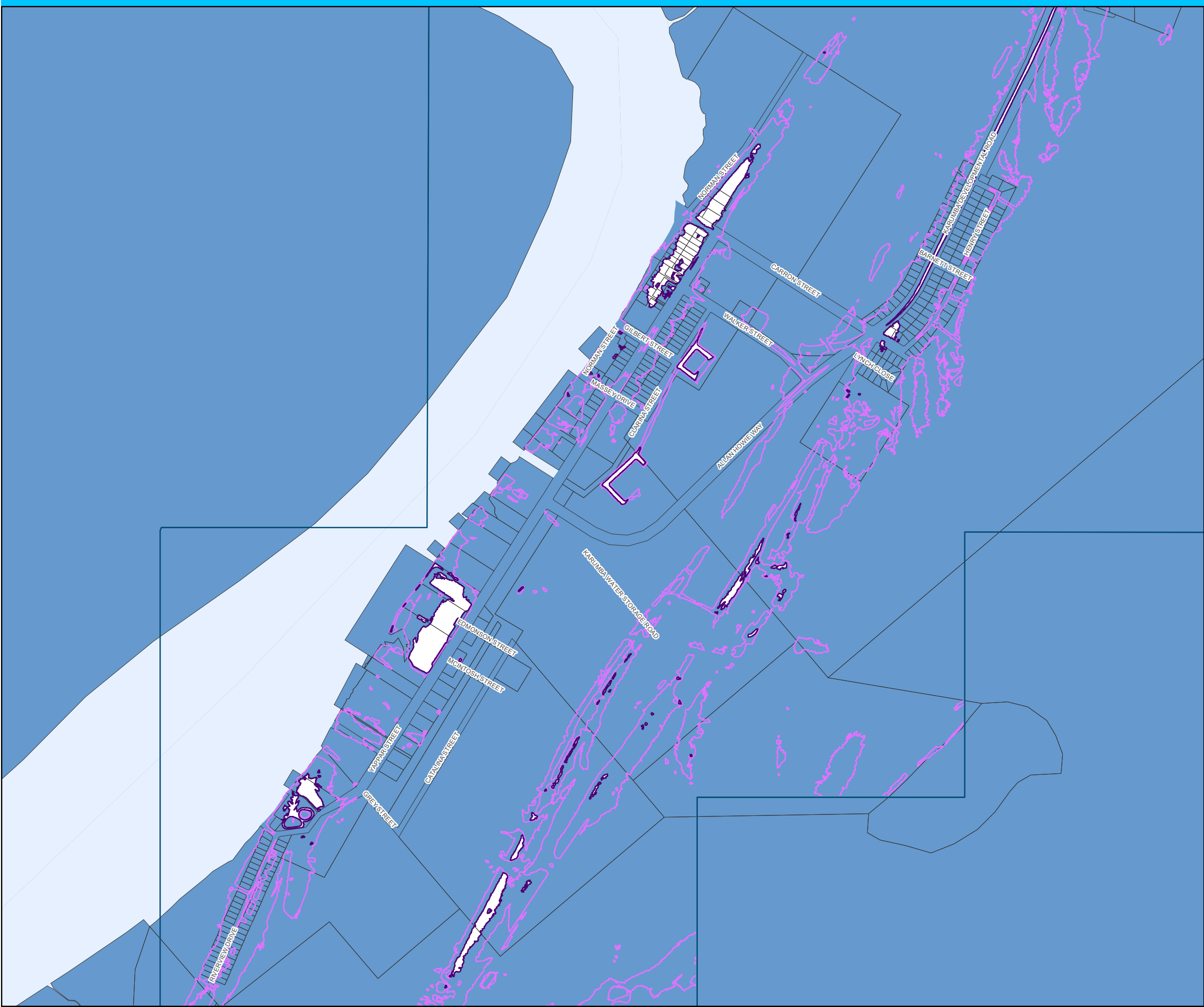
Flood Hazard OM 7.5



CARPENTARIA SHIRE
Outback by the Sea®
Carpentaria Shire Council
Planning Scheme

Flood Hazard Overlay Map
Karumba Township

-  Cadastral boundary
-  Waterways
-  Flood hazard area
-  Extent of Normanton and Karumba flood hazard area
- Karumba 1m contour line (25cm)**
-  4m
-  5m
-  Local Government boundary



DISCLAIMER
 While every care is taken to ensure the accuracy of this map, Carpentaria Shire Council makes no representations or warranties about its accuracy, reliability, completeness or suitability for any particular purpose and disclaims all responsibility and liability (including without limitation, liability in negligence) for result of the data being inaccurate or incomplete in any way and for any reason.

Based on or contains data sourced from the State Government 2023 which gives no warranty in relation to the data (including accuracy, reliability, completeness or suitability) and accepts no liability (including without limitation, liability in negligence) for any loss, damage or costs (including consequential damage) relating to any use of the data.



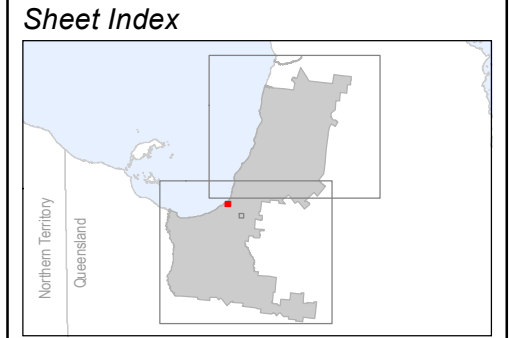
© Copyright Carpentaria Shire Council 2023
 The map may contain overlay in data layers. Refer to SPP online mapping for further information and latest data.

DATA SOURCE
 - Cadastre as at 01/12/2023, sourced from QSpatial (State of Queensland).
 - Flood Hazard Area (Floodplain Assessment Overlay) published 17/10/2017, sourced from QSpatial (State of Queensland).
 - Local flood hazard derived from 9m contour line in Normanton and 5m contour line in Karumba from 1m contours (25cm).

Geocentric Datum of Australia (GDA2020 Zone 54)

2/02/2024

Approx Scale @ A3 1:14,000












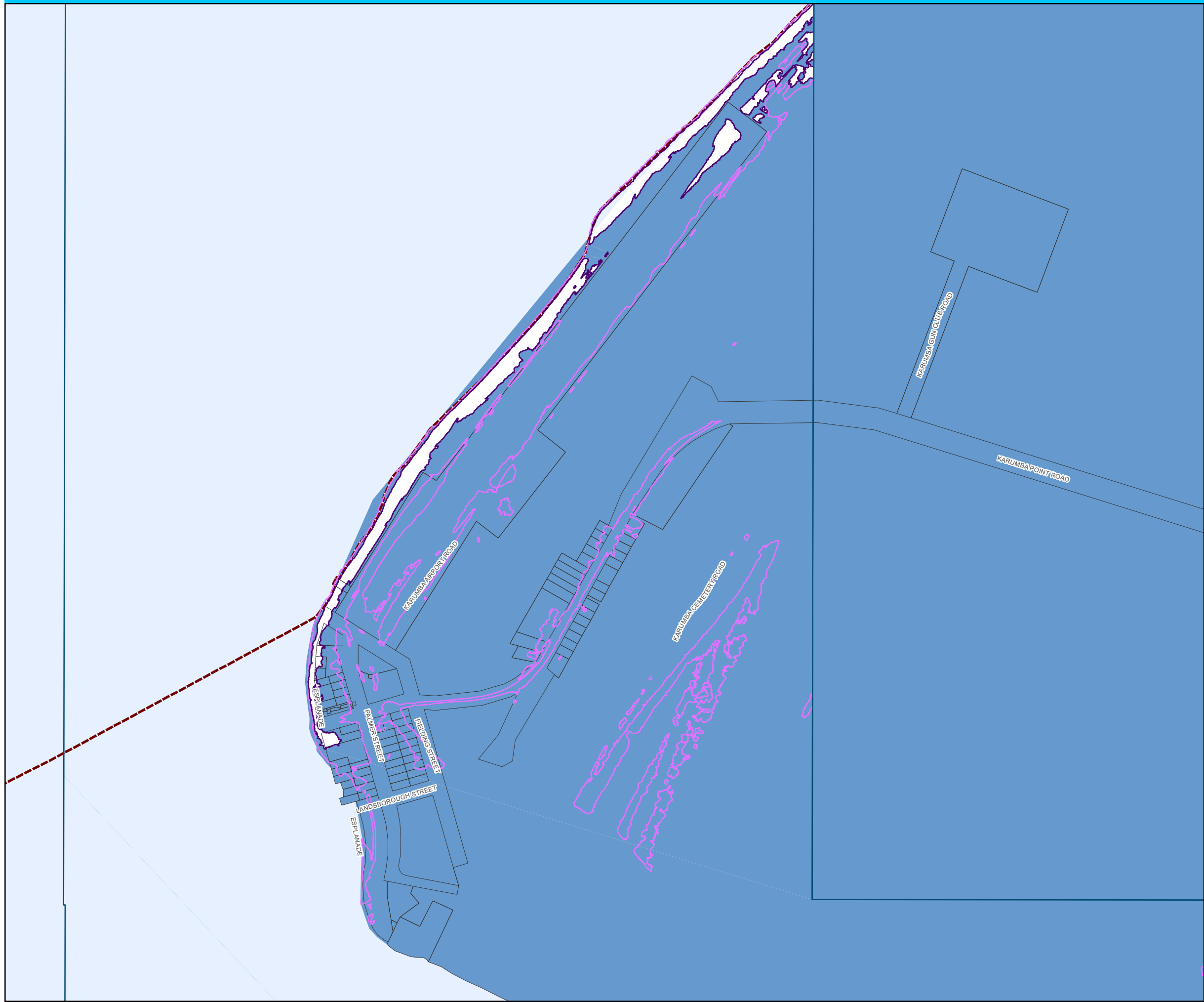
Flood Hazard OM 7.6



CARPENTARIA SHIRE
Outback by the Sea®
Carpentaria Shire Council
Planning Scheme

Flood Hazard Overlay Map
Karumba Point

-  Cadastral boundary
-  Waterways
-  Flood hazard area
-  Extent of Normanton and Karumba flood hazard area
- Karumba 1m contour line (25cm)**
-  4m
-  5m
-  Local Government boundary



DISCLAIMER
 While every care is taken to ensure the accuracy of this map, Carpentaria Shire Council makes no representations or warranties about its accuracy, reliability, completeness or suitability for any particular purpose and disclaims all responsibility and liability (including without limitation, liability in negligence) for result of the data being inaccurate or incomplete in any way and for any reason.

Based on or contains data sourced from the State Government 2023 which gives no warranty in relation to the data (including accuracy, reliability, completeness or suitability) and accepts no liability (including without limitation, liability in negligence) for any loss, damage or costs (including consequential damage) relating to any use of the data.

© Copyright Carpentaria Shire Council 2023

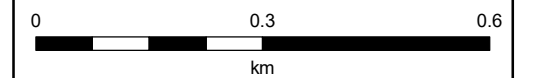
The map may contain overlay in data layers. Refer to SPP online mapping for further information and latest data.

DATA SOURCE
 - Cadastre as at 01/12/2023, sourced from QSpatial (State of Queensland).
 - Flood Hazard Area (Floodplain Assessment Overlay) published 17/10/2017, sourced from QSpatial (State of Queensland).
 - Local flood hazard derived from 9m contour line in Normanton and 5m contour line in Karumba from 1m contours (25cm).

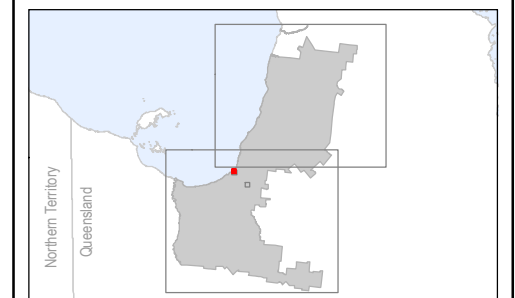
Geocentric Datum of Australia (GDA2020 Zone 54)

2/02/2024

Approx Scale @ A3 1:10,000



Sheet Index



Flood Hazard OM 7.7