



CARPENTARIA SHIRE
Outback by the Sea®
Carpentaria Shire Council
Planning Scheme









Coastal Hazard Overlay Map - Erosion Prone Area

Region

Erosion Prone Area 2100 (Normanton and Karumba)

-  Erosion Prone Area - highest astronomical tide (HAT)
-  Erosion Prone Area – HAT plus erosion prone area

Erosion prone area (areas beyond erosion prone area 2100 - Normanton and Karumba)

-  Erosion prone area – balance of area
-  Coastal Management District
-  Cadastral boundary
-  Local Government boundary
-  Surrounding Local Government boundary
-  Waterways
-  Major roads
-  Railway

NOTE

Erosion prone area 2100 mapping prepared by Alluvium is used for the study extents for Normanton and Karumba. Beyond those extents, State Planning Policy erosion prone area mapping is used.

DISCLAIMER

While every care is taken to ensure the accuracy of this map, Carpentaria Shire Council makes no representations or warranties about its accuracy, reliability, completeness or suitability for any particular purpose and disclaims all responsibility and liability (including without limitation, liability in negligence) for result of the data being inaccurate or incomplete in any way and for any reason.

Based on or contains data sourced from the State Government 2023 which gives no warranty in relation to the data (including accuracy, reliability, completeness or suitability) and accepts no liability (including without limitation, liability in negligence) for any loss, damage or costs (including consequential damage) relating to any use of the data.

© Copyright Carpentaria Shire Council 2023

The map may contain overlay in data layers. Refer to SPP online mapping for further information and latest data.

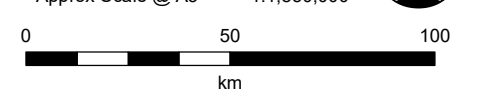
DATA SOURCE

- Cadastral as at 01/12/2023, sourced from QSpatial (State of Queensland).
- Coastal Management District published 08/02/2016, sourced from QSpatial (State of Queensland).
- Erosion prone area - balance of area as at 16/11/2016 sourced from QSpatial (State of Queensland).
- Erosion prone area (HAT and HAT plus erosion prone area) as at 2100 (Normanton and Karumba) sourced from 'Carpentaria Shire Council Coastal Adaption Strategy - Phase 3 Summary Report,' prepared by Alluvium, June 2020.

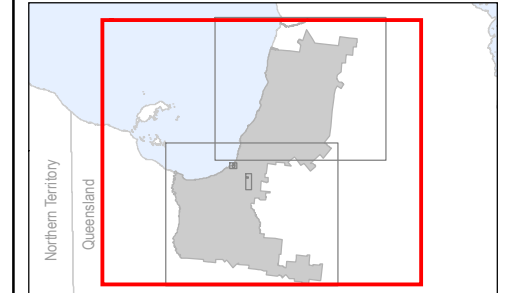
Geocentric Datum of Australia (GDA2020 Zone 54)

6/12/2023

Approx Scale @ A3 1:1,850,000



Sheet Index



Coastal Hazard OM 5.0a



CARPENTARIA SHIRE
Outback by the Sea®
Carpentaria Shire Council
Planning Scheme

Coastal Hazard Overlay Map -
Erosion Prone Area
Region (North)

Erosion Prone Area 2100 (Normanton and Karumba)

- Erosion Prone Area - highest astronomical tide (HAT)
- Erosion Prone Area – HAT plus erosion prone area

Erosion prone area (areas beyond erosion prone area 2100 - Normanton and Karumba)

- Erosion prone area – balance of area
- Coastal Management District
- Cadastral boundary
- Local Government boundary
- Surrounding Local Government boundary
- Waterways

NOTE
 Erosion prone area 2100 mapping prepared by Alluvium is used for the study extents for Normanton and Karumba. Beyond those extents, State Planning Policy prone area mapping is used.

DISCLAIMER
 While every care is taken to ensure the accuracy of this map, Carpentaria Shire Council makes no representations or warranties about its accuracy, reliability, completeness or suitability for any particular purpose and disclaims all responsibility and liability (including without limitation, liability in negligence) for result of the data being inaccurate or incomplete in any way and for any reason.

Based on or contains data sourced from the State Government 2023 which gives no warranty in relation to the data (including accuracy, reliability, completeness or suitability) and accepts no liability (including without limitation, liability in negligence) for any loss, damage or costs (including consequential damage) relating to any use of the data.

© Copyright Carpentaria Shire Council 2023

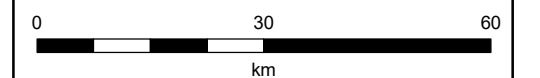
The map may contain overlay in data layers. Refer to SPP online mapping for further information and latest data.

DATA SOURCE
 - Cadastral as at 01/12/2023, sourced from QSpatial (State of Queensland).
 - Coastal Management District published 08/02/2016, sourced from QSpatial (State of Queensland).
 - Erosion prone area - balance of area as at 16/11/2016 sourced from QSpatial (State of Queensland).
 - Erosion prone area (HAT and HAT plus erosion prone area) as at 2100 (Normanton and Karumba) sourced from 'Carpentaria Shire Council Coastal Adaption Strategy - Phase 3 Summary Report,' prepared by Alluvium, June 2020.

Geocentric Datum of Australia (GDA2020 Zone 54)

6/12/2023

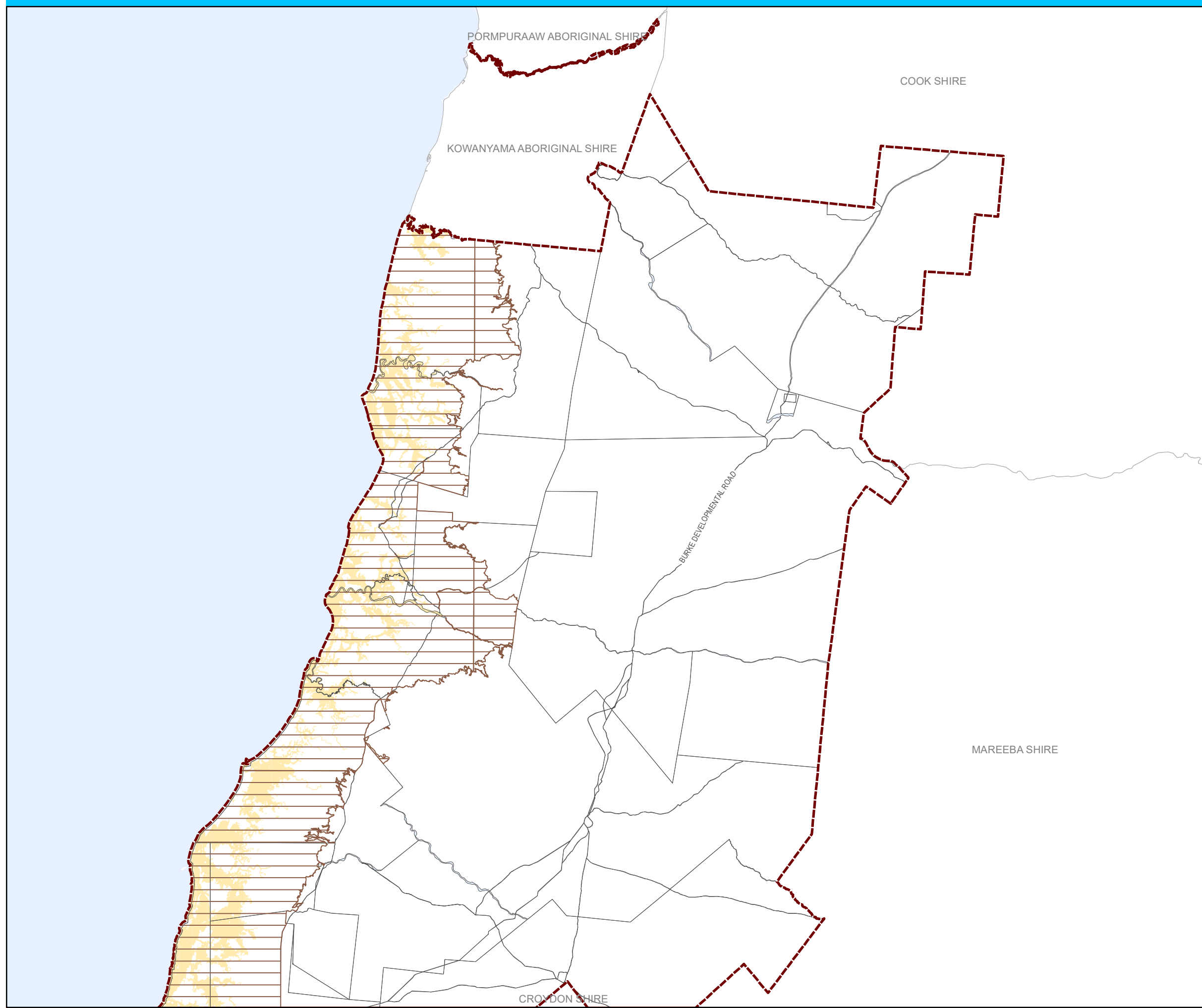
Approx Scale @ A3 1:1,000,000



Sheet Index



Coastal Hazard OM 5.1a





CARPENTARIA SHIRE
Outback by the Sea®
Carpentaria Shire Council
Planning Scheme

Coastal Hazard Overlay Map -
Erosion Prone Area
Region (South)

Erosion Prone Area 2100 (Normanton and Karumba)

- Erosion Prone Area - highest astronomical tide (HAT)
- Erosion Prone Area - HAT plus erosion prone area

Erosion prone area (areas beyond erosion prone area 2100 - Normanton and Karumba)

- Erosion prone area - balance of area
- Coastal Management District
- Cadastral boundary
- Local Government boundary
- Surrounding Local Government boundary
- Waterways
- Railway

NOTE
 Erosion prone area 2100 mapping prepared by Alluvium is used for the study extents for Normanton and Karumba. Beyond those extents, State Planning Policy erosion prone area mapping is used.

DISCLAIMER
 While every care is taken to ensure the accuracy of this map, Carpentaria Shire Council makes no representations or warranties about its accuracy, reliability, completeness or suitability for any particular purpose and disclaims all responsibility and liability (including without limitation, liability in negligence) for result of the data being inaccurate or incomplete in any way and for any reason.

Based on or contains data sourced from the State Government 2023 which gives no warranty in relation to the data (including accuracy, reliability, completeness or suitability) and accepts no liability (including without limitation, liability in negligence) for any loss, damage or costs (including consequential damage) relating to any use of the data.

© Copyright Carpentaria Shire Council 2023

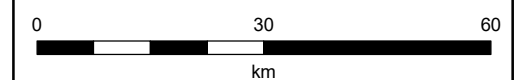
The map may contain overlay in data layers. Refer to SPP online mapping for further information and latest data.

DATA SOURCE
 - Cadastre as at 01/12/2023, sourced from QSpatial (State of Queensland).
 - Coastal Management District published 08/02/2016, sourced from QSpatial (State of Queensland).
 - Erosion prone area - balance of area as at 16/11/2016 sourced from QSpatial (State of Queensland).
 - Erosion prone area (HAT and HAT plus erosion prone area) as at 2100 (Normanton and Karumba) sourced from 'Carpentaria Shire Council Coastal Adaption Strategy - Phase 3 Summary Report,' prepared by Alluvium, June 2020.

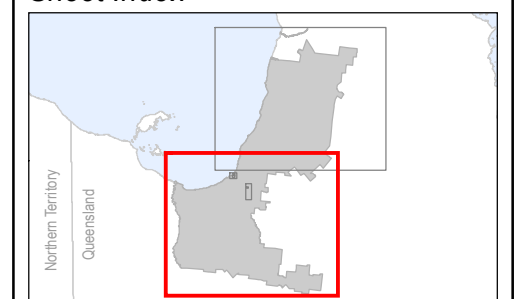
Geocentric Datum of Australia (GDA2020 Zone 54)

6/12/2023

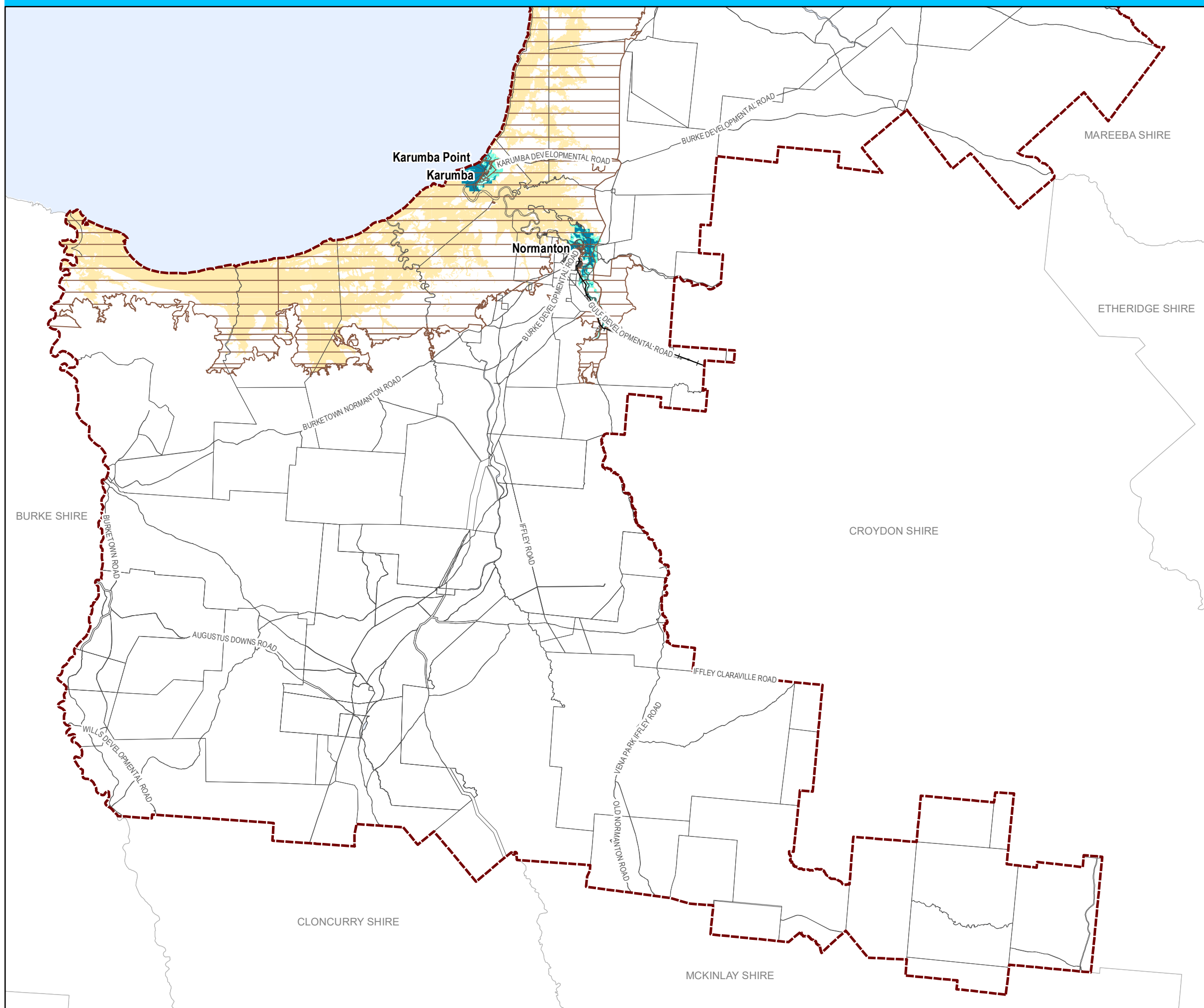
Approx Scale @ A3 1:1,000,000



Sheet Index



Coastal Hazard OM 5.2a













CARPENTARIA SHIRE
Outback by the Sea®
Carpentaria Shire Council
Planning Scheme

Coastal Hazard Overlay Map -
Erosion Prone Area
Normanton and Surrounds

Erosion Prone Area 2100 (Normanton and Karumba)

-  Erosion Prone Area - highest astronomical tide (HAT)
-  Erosion Prone Area – HAT plus erosion prone area

Erosion prone area (areas beyond erosion prone area 2100 - Normanton and Karumba)

-  Erosion prone area – balance of area
-  Coastal Management District
-  Cadastral boundary
-  Local Government boundary
-  Waterways
-  Railway

NOTE
 Erosion prone area 2100 mapping prepared by Alluvium is used for the study extents for Normanton and Karumba. Beyond those extents, State Planning Policy erosion prone area mapping is used.

DISCLAIMER
 While every care is taken to ensure the accuracy of this map, Carpentaria Shire Council makes no representations or warranties about its accuracy, reliability, completeness or suitability for any particular purpose and disclaims all responsibility and liability (including without limitation, liability in negligence) for result of the data being inaccurate or incomplete in any way and for any reason.

Based on or contains data sourced from the State Government 2023 which gives no warranty in relation to the data (including accuracy, reliability, completeness or suitability) and accepts no liability (including without limitation, liability in negligence) for any loss, damage or costs (including consequential damage) relating to any use of the data.

© Copyright Carpentaria Shire Council 2023

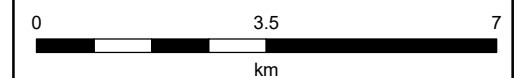
The map may contain overlay in data layers. Refer to SPP online mapping for further information and latest data.

DATA SOURCE
 - Cadastre as at 01/12/2023, sourced from QSpatial (State of Queensland).
 - Coastal Management District published 08/02/2016, sourced from QSpatial (State of Queensland).
 - Erosion prone area - balance of area as at 16/11/2016 sourced from QSpatial (State of Queensland).
 - Erosion prone area (HAT and HAT plus erosion prone area) as at 2100 (Normanton and Karumba) sourced from 'Carpentaria Shire Council Coastal Adaption Strategy - Phase 3 Summary Report,' prepared by Alluvium, June 2020.

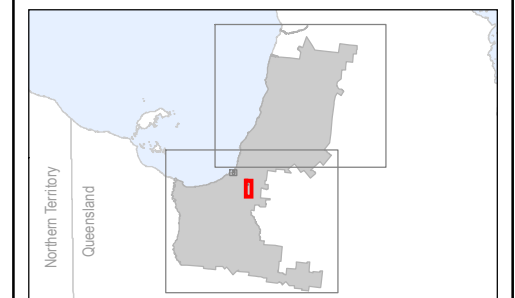
Geocentric Datum of Australia (GDA2020 Zone 54)

6/12/2023

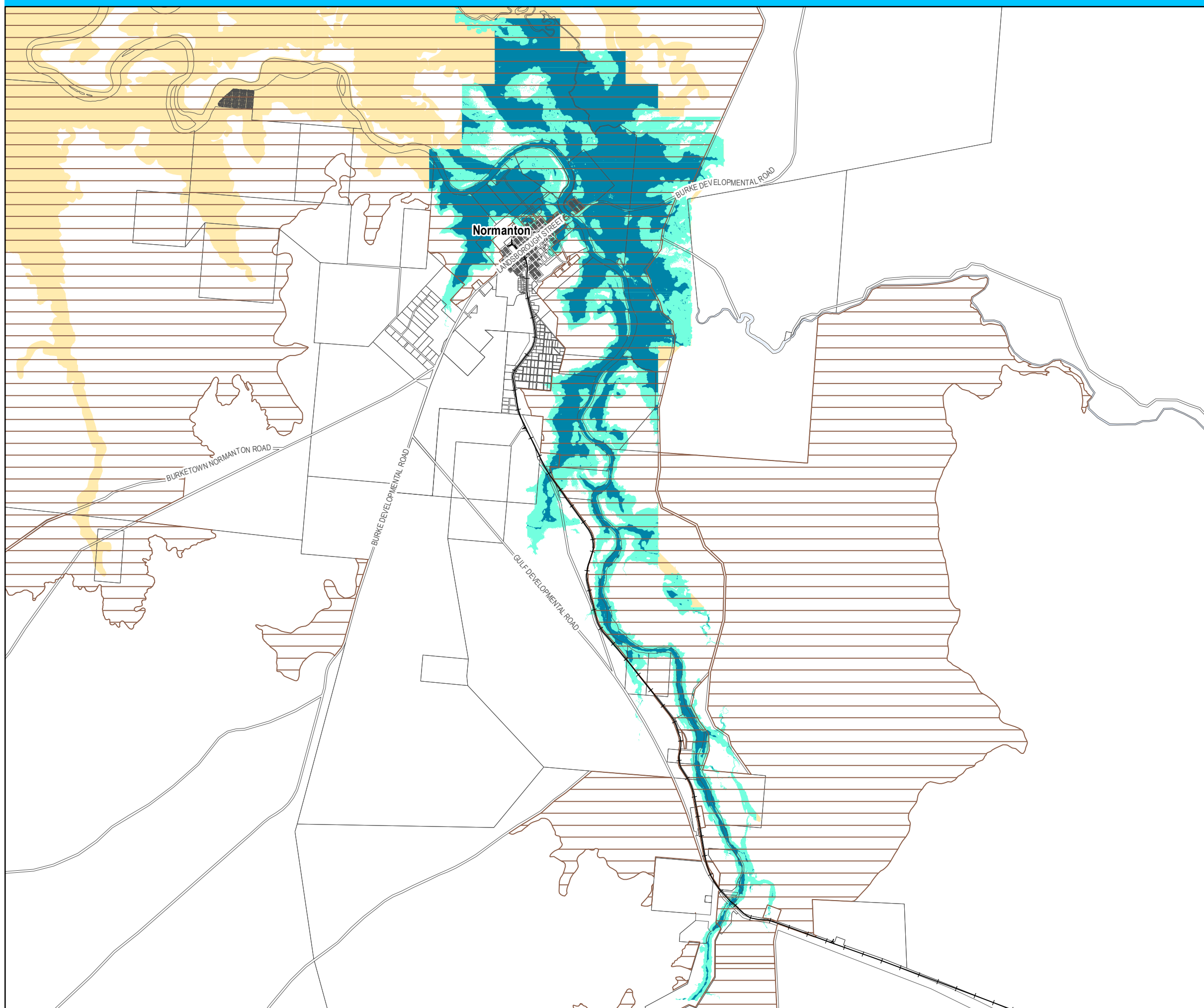
Approx Scale @ A3 1:115,000



Sheet Index



Coastal Hazard OM 5.3a













CARPENTARIA SHIRE
Outback by the Sea®
Carpentaria Shire Council
Planning Scheme

Coastal Hazard Overlay Map -
Erosion Prone Area
Normanton Township

Erosion Prone Area 2100 (Normanton and Karumba)

-  Erosion Prone Area - highest astronomical tide (HAT)
-  Erosion Prone Area – HAT plus erosion prone area

Erosion prone area (areas beyond erosion prone area 2100 - Normanton and Karumba)

-  Erosion prone area – balance of area
-  Coastal Management District
-  Cadastral boundary
-  Local Government boundary
-  Waterways
-  Railway

NOTE
 Erosion prone area 2100 mapping prepared by Alluvium is used for the study extents for Normanton and Karumba. Beyond those extents, State Planning Policy erosion prone area mapping is used.

DISCLAIMER
 While every care is taken to ensure the accuracy of this map, Carpentaria Shire Council makes no representations or warranties about its accuracy, reliability, completeness or suitability for any particular purpose and disclaims all responsibility and liability (including without limitation, liability in negligence) for result of the data being inaccurate or incomplete in any way and for any reason.

Based on or contains data sourced from the State Government 2023 which gives no warranty in relation to the data (including accuracy, reliability, completeness or suitability) and accepts no liability (including without limitation, liability in negligence) for any loss, damage or costs (including consequential damage) relating to any use of the data.


© Copyright Carpentaria Shire Council 2023
 The map may contain overlay in data layers. Refer to SPP online mapping for further information and latest data.

DATA SOURCE
 - Cadastre as at 01/12/2023, sourced from QSpatial (State of Queensland).
 - Coastal Management District published 08/02/2016, sourced from QSpatial (State of Queensland).
 - Erosion prone area - balance of area as at 16/11/2016 sourced from QSpatial (State of Queensland).
 - Erosion prone area (HAT and HAT plus erosion prone area) as at 2100 (Normanton and Karumba) sourced from 'Carpentaria Shire Council Coastal Adaption Strategy - Phase 3 Summary Report,' prepared by Alluvium, June 2020.


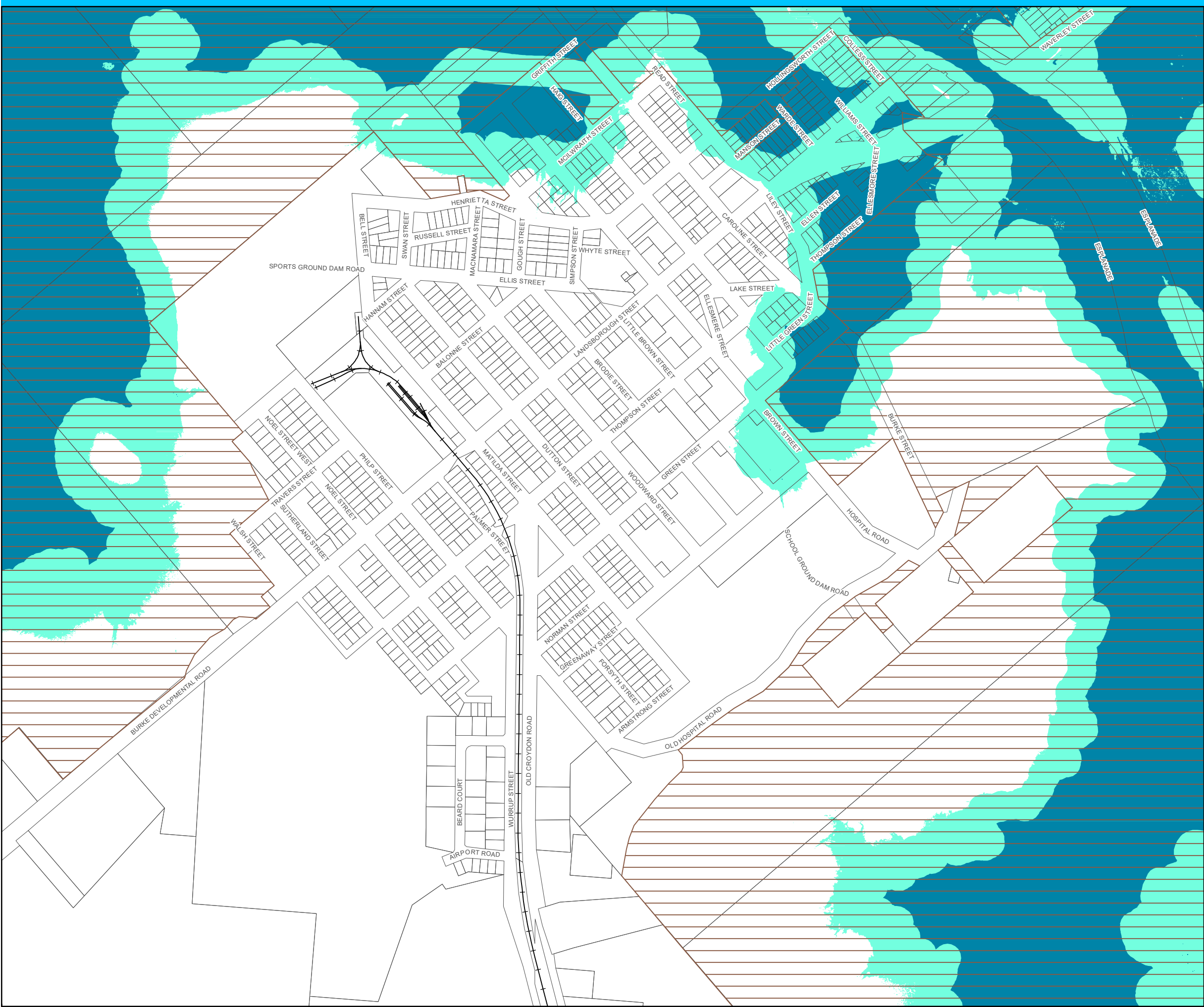
Geocentric Datum of Australia (GDA2020 Zone 54)

6/12/2023

Approx Scale @ A3 1:11,000



Sheet Index













CARPENTARIA SHIRE
Outback by the Sea®
Carpentaria Shire Council
Planning Scheme

Coastal Hazard Overlay Map -
Erosion Prone Area
Karumba and Surrounds

Erosion Prone Area 2100 (Normanton and Karumba)

-  Erosion Prone Area - highest astronomical tide (HAT)
-  Erosion Prone Area – HAT plus erosion prone area

Erosion prone area (areas beyond erosion prone area 2100 - Normanton and Karumba)

-  Erosion prone area – balance of area
-  Coastal Management District
-  Cadastral boundary
-  Local Government boundary
-  Waterways

NOTE
 Erosion prone area 2100 mapping prepared by Alluvium is used for the study extents for Normanton and Karumba. Beyond those extents, State Planning Policy erosion prone area mapping is used.

DISCLAIMER
 While every care is taken to ensure the accuracy of this map, Carpentaria Shire Council makes no representations or warranties about its accuracy, reliability, completeness or suitability for any particular purpose and disclaims all responsibility and liability (including without limitation, liability in negligence) for result of the data being inaccurate or incomplete in any way and for any reason.

Based on or contains data sourced from the State Government 2023 which gives no warranty in relation to the data (including accuracy, reliability, completeness or suitability) and accepts no liability (including without limitation, liability in negligence) for any loss, damage or costs (including consequential damage) relating to any use of the data.


© Copyright Carpentaria Shire Council 2023
 The map may contain overlay in data layers. Refer to SPP online mapping for further information and latest data.

DATA SOURCE
 - Cadastral as at 01/12/2023, sourced from QSpatial (State of Queensland).
 - Coastal Management District published 08/02/2016, sourced from QSpatial (State of Queensland).
 - Erosion prone area - balance of area as at 16/11/2016 sourced from QSpatial (State of Queensland).
 - Erosion prone area (HAT and HAT plus erosion prone area) as at 2100 (Normanton and Karumba) sourced from 'Carpentaria Shire Council Coastal Adaption Strategy - Phase 3 Summary Report,' prepared by Alluvium, June 2020.


Geocentric Datum of Australia (GDA2020 Zone 54)

6/12/2023

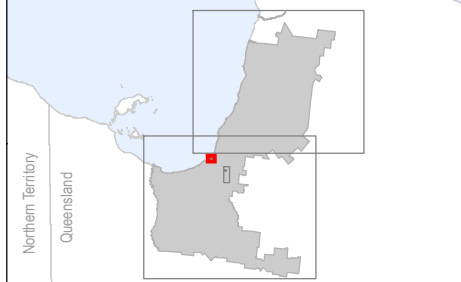
Approx Scale @ A3 1:42,000



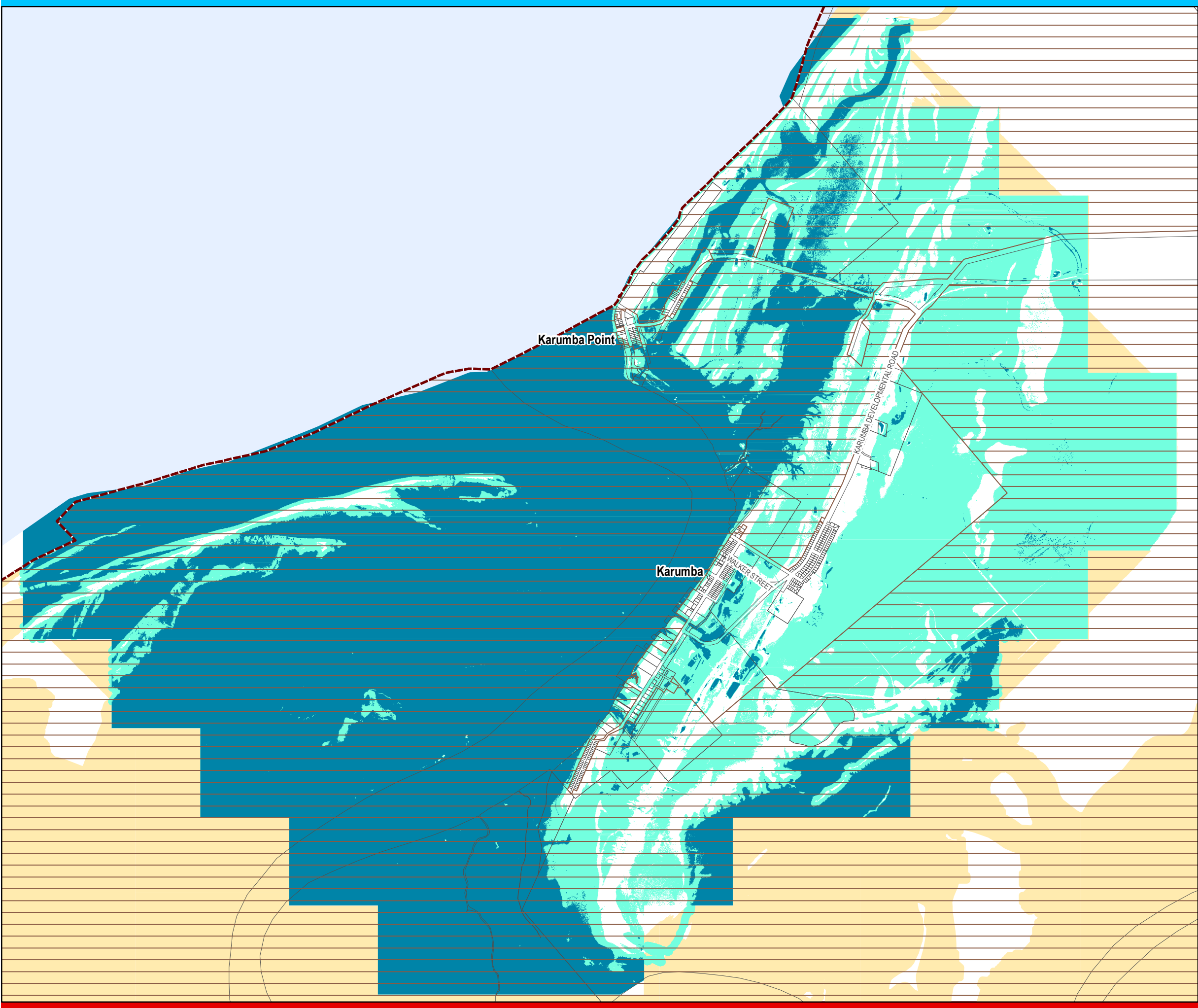
km




Sheet Index



Northern Territory
Queensland





CARPENTARIA SHIRE
Outback by the Sea®
Carpentaria Shire Council
Planning Scheme

Coastal Hazard Overlay Map -
Erosion Prone Area
Karumba Township

Erosion Prone Area 2100 (Normanton and Karumba)

- Erosion Prone Area - highest astronomical tide (HAT)
- Erosion Prone Area – HAT plus erosion prone area

Erosion prone area (areas beyond erosion prone area 2100 - Normanton and Karumba)

- Erosion prone area – balance of area
- Coastal Management District
- Cadastral boundary
- Local Government boundary
- Waterways

NOTE
 Erosion prone area 2100 mapping prepared by Alluvium is used for the study extents for Normanton and Karumba. Beyond those extents, State Planning Policy erosion prone area mapping is used.

DISCLAIMER
 While every care is taken to ensure the accuracy of this map, Carpentaria Shire Council makes no representations or warranties about its accuracy, reliability, completeness or suitability for any particular purpose and disclaims all responsibility and liability (including without limitation, liability in negligence) for result of the data being inaccurate or incomplete in any way and for any reason.

Based on or contains data sourced from the State Government 2023 which gives no warranty in relation to the data (including accuracy, reliability, completeness or suitability) and accepts no liability (including without limitation, liability in negligence) for any loss, damage or costs (including consequential damage) relating to any use of the data.

© Copyright Carpentaria Shire Council 2023

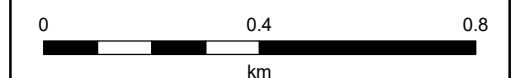
The map may contain overlay in data layers. Refer to SPP online mapping for further information and latest data.

DATA SOURCE
 - Cadastral as at 01/12/2023, sourced from QSpatial (State of Queensland).
 - Coastal Management District published 08/02/2016, sourced from QSpatial (State of Queensland).
 - Erosion prone area - balance of area as at 16/11/2016 sourced from QSpatial (State of Queensland).
 - Erosion prone area (HAT and HAT plus erosion prone area) as at 2100 (Normanton and Karumba) sourced from 'Carpentaria Shire Council Coastal Adaption Strategy - Phase 3 Summary Report,' prepared by Alluvium, June 2020.

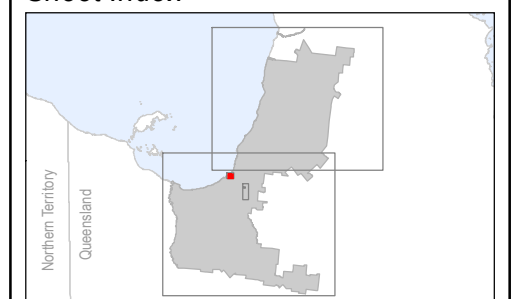
Geocentric Datum of Australia (GDA2020 Zone 54)

6/12/2023

Approx Scale @ A3 1:14,000



Sheet Index





Coastal Hazard OM 5.6a








CARPENTARIA SHIRE
Outback by the Sea®
Carpentaria Shire Council
Planning Scheme

Coastal Hazard Overlay Map -
Erosion Prone Area
Karumba Point

Erosion Prone Area 2100 (Normanton and Karumba)

-  Erosion Prone Area - highest astronomical tide (HAT)
-  Erosion Prone Area – HAT plus erosion prone area

Erosion prone area (areas beyond erosion prone area 2100 - Normanton and Karumba)

-  Erosion prone area – balance of area
-  Coastal Management District
-  Cadastral boundary
-  Local Government boundary
-  Waterways

NOTE
 Erosion prone area 2100 mapping prepared by Alluvium is used for the study extents for Normanton and Karumba. Beyond those extents, State Planning Policy erosion prone area mapping is used.

DISCLAIMER
 While every care is taken to ensure the accuracy of this map, Carpentaria Shire Council makes no representations or warranties about its accuracy, reliability, completeness or suitability for any particular purpose and disclaims all responsibility and liability (including without limitation, liability in negligence) for result of the data being inaccurate or incomplete in any way and for any reason.

Based on or contains data sourced from the State Government 2023 which gives no warranty in relation to the data (including accuracy, reliability, completeness or suitability) and accepts no liability (including without limitation, liability in negligence) for any loss, damage or costs (including consequential damage) relating to any use of the data.

© Copyright Carpentaria Shire Council 2023

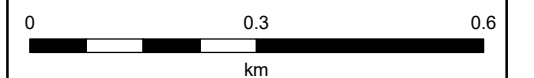
The map may contain overlay in data layers. Refer to SPP online mapping for further information and latest data.

- DATA SOURCE**
- Cadastral as at 01/12/2023, sourced from QSpatial (State of Queensland).
 - Coastal Management District published 08/02/2016, sourced from QSpatial (State of Queensland).
 - Erosion prone area - balance of area as at 16/11/2016 sourced from QSpatial (State of Queensland).
 - Erosion prone area (HAT and HAT plus erosion prone area) as at 2100 (Normanton and Karumba) sourced from 'Carpentaria Shire Council Coastal Adaption Strategy - Phase 3 Summary Report,' prepared by Alluvium, June 2020.

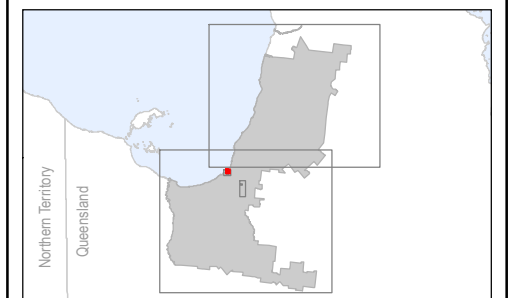
Geocentric Datum of Australia (GDA2020 Zone 54)

6/12/2023

Approx Scale @ A3 1:10,000



Sheet Index



Coastal Hazard OM 5.7a

