

The extent of the Coleman River that is within Carpentaria Shire Council is to be taken to be below the 20m and 5m contour and within the area covered by the acid sulfate soils overlay.



CARPENTARIA SHIRE
Outback by the Sea®
Carpentaria Shire Council
Planning Scheme

Acid Sulfate Soils Overlay Map
 Region

- 20m contour line
- Area below 20m contour
- Cadastral boundary
- Local Government boundary
- Surrounding Local Government boundary
- Waterways
- Major roads
- Railway

DISCLAIMER
 While every care is taken to ensure the accuracy of this map, Carpentaria Shire Council makes no representations or warranties about its accuracy, reliability, completeness or suitability for any particular purpose and disclaims all responsibility and liability (including without limitation, liability in negligence) for result of the data being inaccurate or incomplete in any way and for any reason.

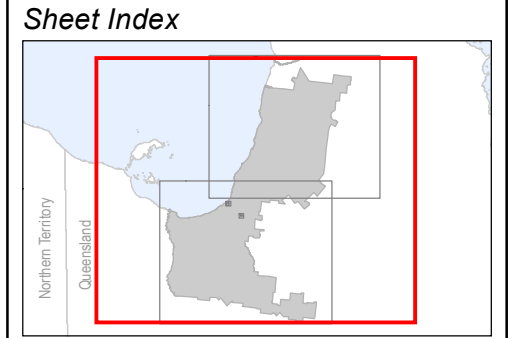
Based on or contains data sourced from the State Government 2023 which gives no warranty in relation to the data (including accuracy, reliability, completeness or suitability) and accepts no liability (including without limitation, liability in negligence) for any loss, damage or costs (including consequential damage) relating to any use of the data.

© Copyright Carpentaria Shire Council 2023
 The map may contain overlay in data layers. Refer to SPP online mapping for further information and latest data.

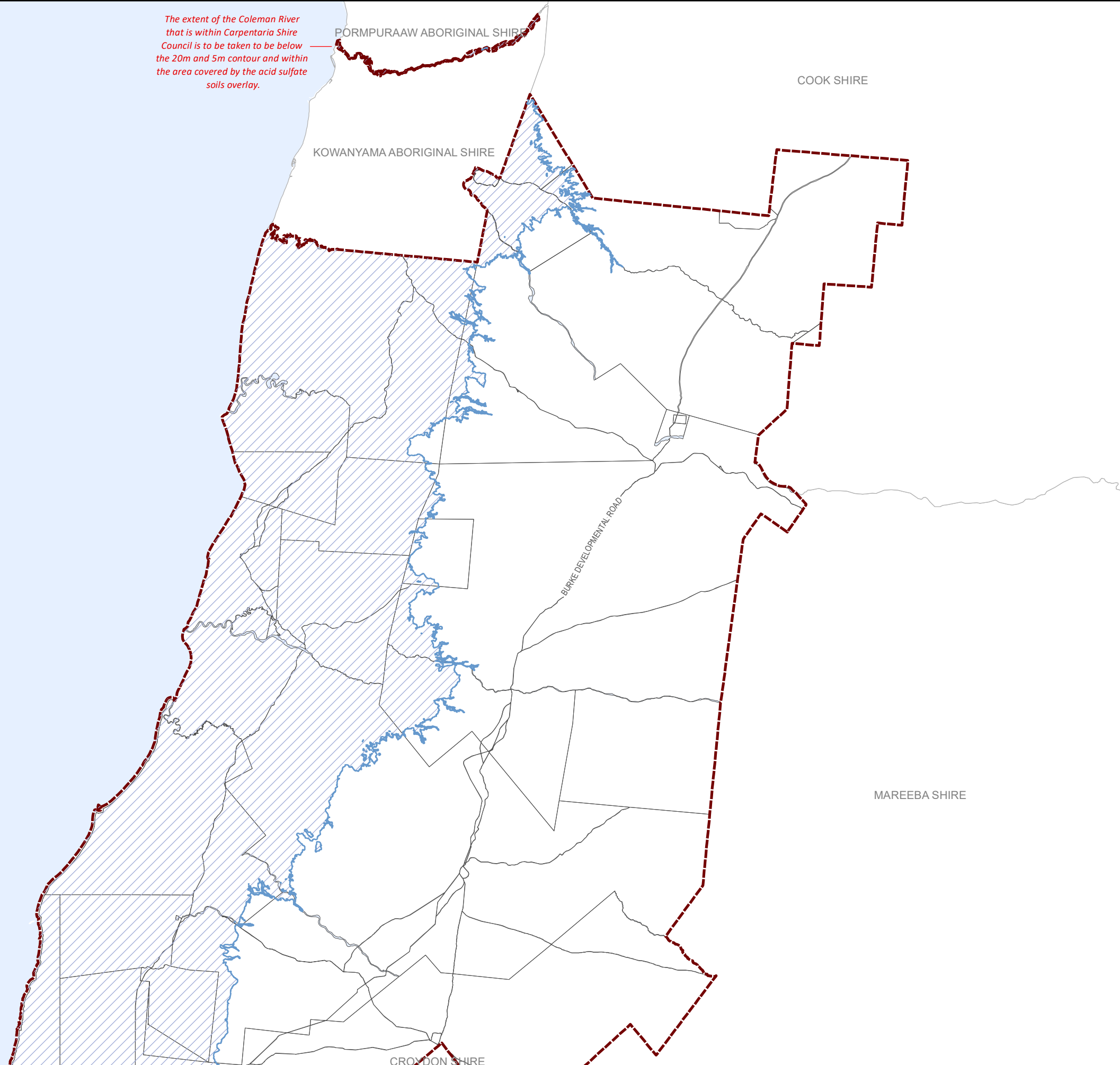
Indicative only. 20m contours based on a combination of 1m and 10m contour dataset.

DATA SOURCE
 - Cadastre as at 01/12/2023, sourced from QSpatial (State of Queensland).
 - Areas below 5m (derived from Council and State 1m contours) and 20m (derived from 10m contours) contour line are indicative area only, sourced from QSpatial (State of Queensland) on 25/02/2022. 5m contours only available for town extents.

Geocentric Datum of Australia (GDA2020 Zone 54)
6/12/2023
 Approx Scale @ A3 1:1,850,000



The extent of the Coleman River that is within Carpentaria Shire Council is to be taken to be below the 20m and 5m contour and within the area covered by the acid sulfate soils overlay.



CARPENTARIA SHIRE
Outback by the Sea®
Carpentaria Shire Council
Planning Scheme

Acid Sulfate Soils Overlay Map
Region (North)

- 20m contour line
- Area below 20m contour
- Cadastral boundary
- Local Government boundary
- Surrounding Local Government boundary
- Waterways

DISCLAIMER
 While every care is taken to ensure the accuracy of this map, Carpentaria Shire Council makes no representations or warranties about its accuracy, reliability, completeness or suitability for any particular purpose and disclaims all responsibility and liability (including without limitation, liability in negligence) for result of the data being inaccurate or incomplete in any way and for any reason.

Based on or contains data sourced from the State Government 2023 which gives no warranty in relation to the data (including accuracy, reliability, completeness or suitability) and accepts no liability (including without limitation, liability in negligence) for any loss, damage or costs (including consequential damage) relating to any use of the data.

© Copyright Carpentaria Shire Council 2023

The map may contain overlay in data layers. Refer to SPP online mapping for further information and latest data.

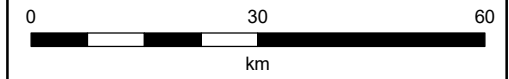
Indicative only. 20m contours based on a combination of 1m and 10m contour dataset.

DATA SOURCE
 - Cadastre as at 01/12/2023, sourced from QSpatial (State of Queensland).
 - Areas below 5m (derived from Council and State 1m contours) and 20m (derived from 10m contours) contour line are indicative area only, sourced from QSpatial (State of Queensland) on 25/02/2022. 5m contours only available for town extents.

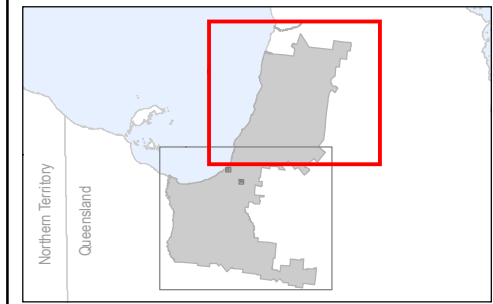
Geocentric Datum of Australia (GDA2020 Zone 54)

6/12/2023

Approx Scale @ A3 1:1,000,000



Sheet Index










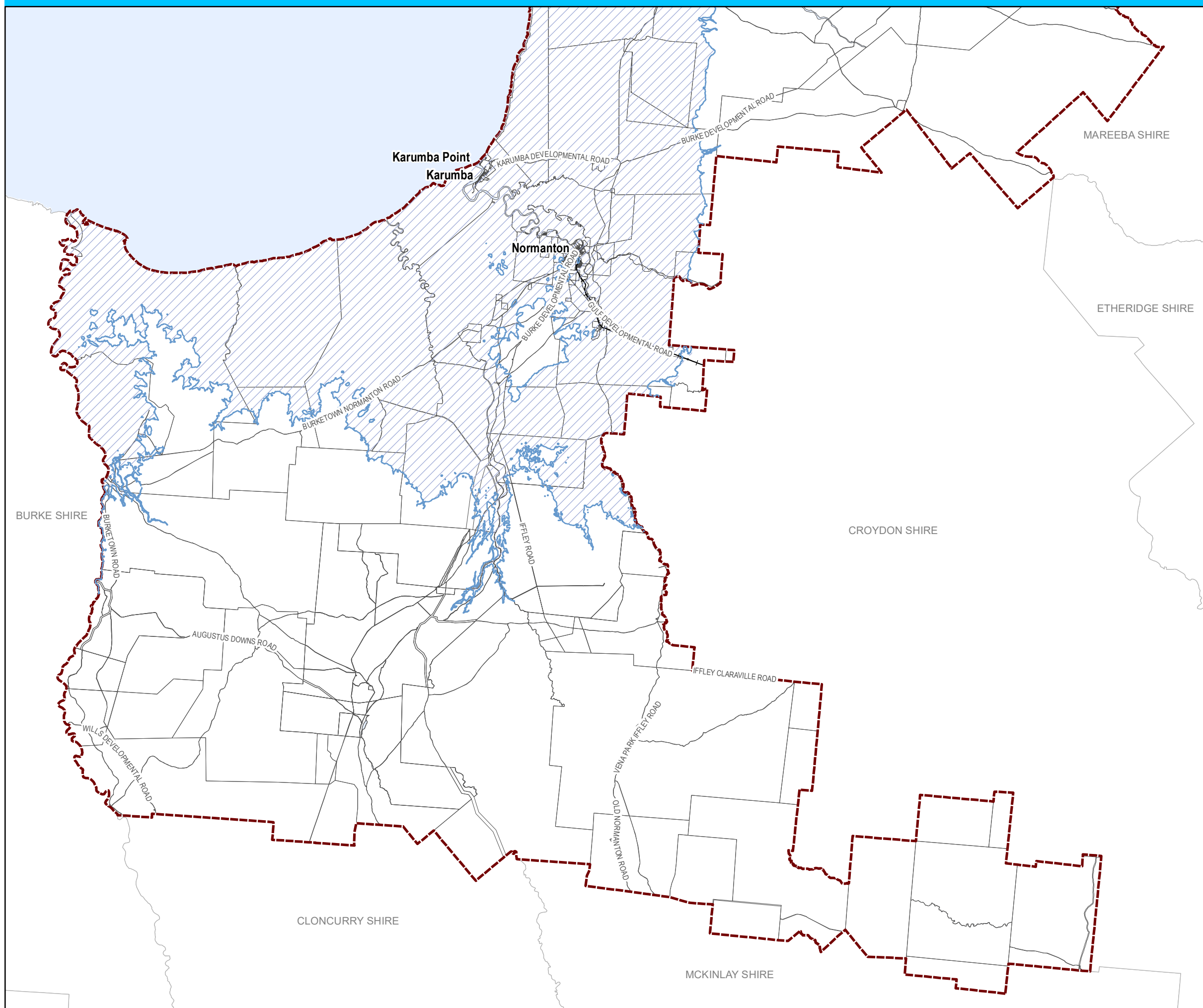
Acid Sulfate Soils OM 1.1



CARPENTARIA SHIRE
Outback by the Sea®
Carpentaria Shire Council
Planning Scheme

Acid Sulfate Soils Overlay Map
 Region (South)

-  20m contour line
-  Area below 20m contour
-  Cadastral boundary
-  Local Government boundary
-  Surrounding Local Government boundary
-  Waterways
-  Railway



DISCLAIMER
 While every care is taken to ensure the accuracy of this map, Carpentaria Shire Council makes no representations or warranties about its accuracy, reliability, completeness or suitability for any particular purpose and disclaims all responsibility and liability (including without limitation, liability in negligence) for result of the data being inaccurate or incomplete in any way and for any reason.

Based on or contains data sourced from the State Government 2023 which gives no warranty in relation to the data (including accuracy, reliability, completeness or suitability) and accepts no liability (including without limitation, liability in negligence) for any loss, damage or costs (including consequential damage) relating to any use of the data.

© Copyright Carpentaria Shire Council 2023

The map may contain overlay in data layers. Refer to SPP online mapping for further information and latest data.

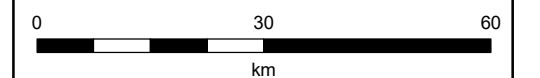
Indicative only. 20m contours based on a combination of 1m and 10m contour dataset.

DATA SOURCE
 - Cadastre as at 01/12/2023, sourced from QSpatial (State of Queensland).
 - Areas below 5m (derived from Council and State 1m contours) and 20m (derived from 10m contours) contour line are indicative area only, sourced from QSpatial (State of Queensland) on 25/02/2022. 5m contours only available for town extents.

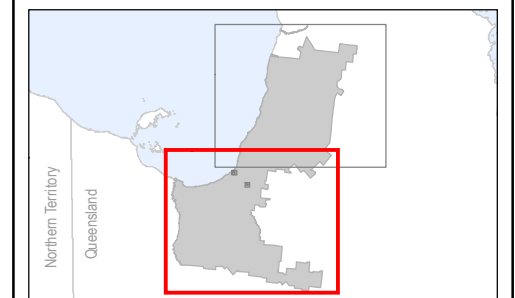
Geocentric Datum of Australia (GDA2020 Zone 54)

6/12/2023

Approx Scale @ A3 1:1,000,000



Sheet Index



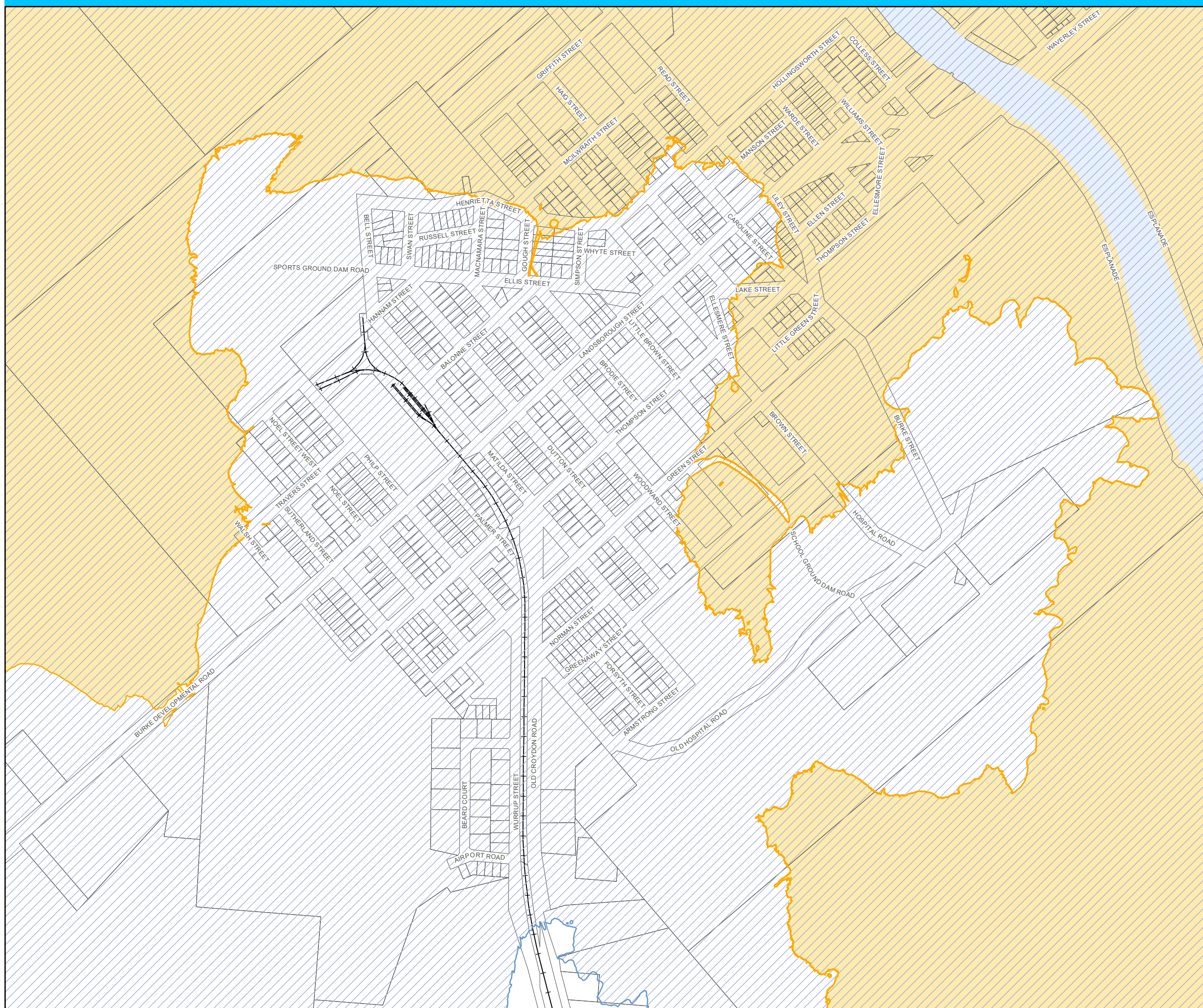
Acid Sulfate Soils OM 1.2



CARPENTARIA SHIRE
Outback by the Sea®
Carpentaria Shire Council
Planning Scheme

Acid Sulfate Soils Overlay Map
Normanton Township

- 5m contour line
- Area below 5m contour
- 20m contour line
- Area below 20m contour
- Cadastral boundary
- Local Government boundary
- Waterways
- Railway



DISCLAIMER
 While every care is taken to ensure the accuracy of this map, Carpentaria Shire Council makes no representations or warranties about its accuracy, reliability, completeness or suitability for any particular purpose and disclaims all responsibility and liability (including without limitation, liability in negligence) for result of the data being inaccurate or incomplete in any way and for any reason.

Based on or contains data sourced from the State Government 2023 which gives no warranty in relation to the data (including accuracy, reliability, completeness or suitability) and accepts no liability (including without limitation, liability in negligence) for any loss, damage or costs (including consequential damage) relating to any use of the data.

© Copyright Carpentaria Shire Council 2023

The map may contain overlay in data layers. Refer to SPP online mapping for further information and latest data.

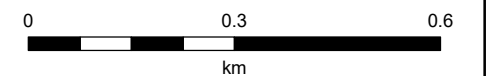
Indicative only. 20m contours based on a combination of 1m and 10m contour dataset.

DATA SOURCE
 - Cadastre as at 01/12/2023, sourced from QSpatial (State of Queensland).
 - Areas below 5m (derived from Council and State 1m contours) and 20m (derived from 10m contours) contour line are indicative area only, sourced from QSpatial (State of Queensland) on 25/02/2022. 5m contours only available for town extents.

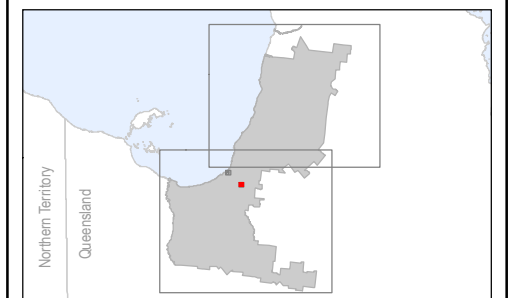
Geocentric Datum of Australia (GDA2020 Zone 54)

6/12/2023

Approx Scale @ A3 1:11,000



Sheet Index



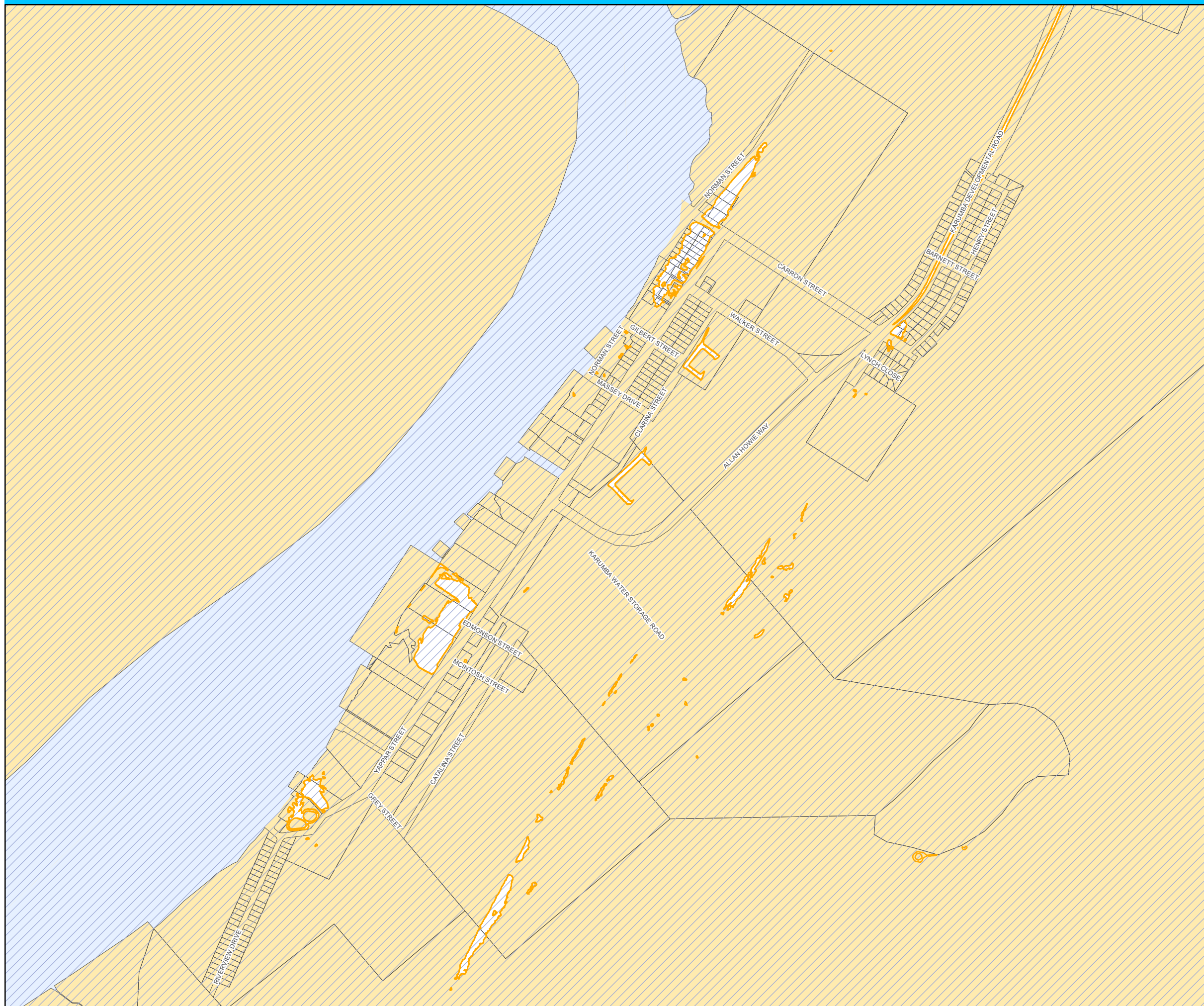
Acid Sulfate Soils OM 1.3



CARPENTARIA SHIRE
Outback by the Sea®
Carpentaria Shire Council
Planning Scheme

Acid Sulfate Soils Overlay Map
Karumba Township

- 5m contour line
- Area below 5m contour
- Area below 20m contour
- Cadastral boundary
- Local Government boundary
- Waterways



DISCLAIMER
 While every care is taken to ensure the accuracy of this map, Carpentaria Shire Council makes no representations or warranties about its accuracy, reliability, completeness or suitability for any particular purpose and disclaims all responsibility and liability (including without limitation, liability in negligence) for result of the data being inaccurate or incomplete in any way and for any reason.

Based on or contains data sourced from the State Government 2023 which gives no warranty in relation to the data (including accuracy, reliability, completeness or suitability) and accepts no liability (including without limitation, liability in negligence) for any loss, damage or costs (including consequential damage) relating to any use of the data.

© Copyright Carpentaria Shire Council 2023

The map may contain overlay in data layers. Refer to SPP online mapping for further information and latest data.

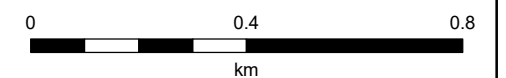
Indicative only. 20m contours based on a combination of 1m and 10m contour dataset.

DATA SOURCE
 - Cadastre as at 01/12/2023, sourced from QSpatial (State of Queensland).
 - Areas below 5m (derived from Council and State 1m contours) and 20m (derived from 10m contours) contour line are indicative area only, sourced from QSpatial (State of Queensland) on 25/02/2022. 5m contours only available for town extents.

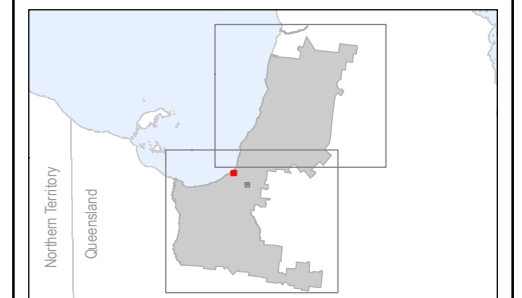
Geocentric Datum of Australia (GDA2020 Zone 54)

6/12/2023

Approx Scale @ A3 1:14,000



Sheet Index



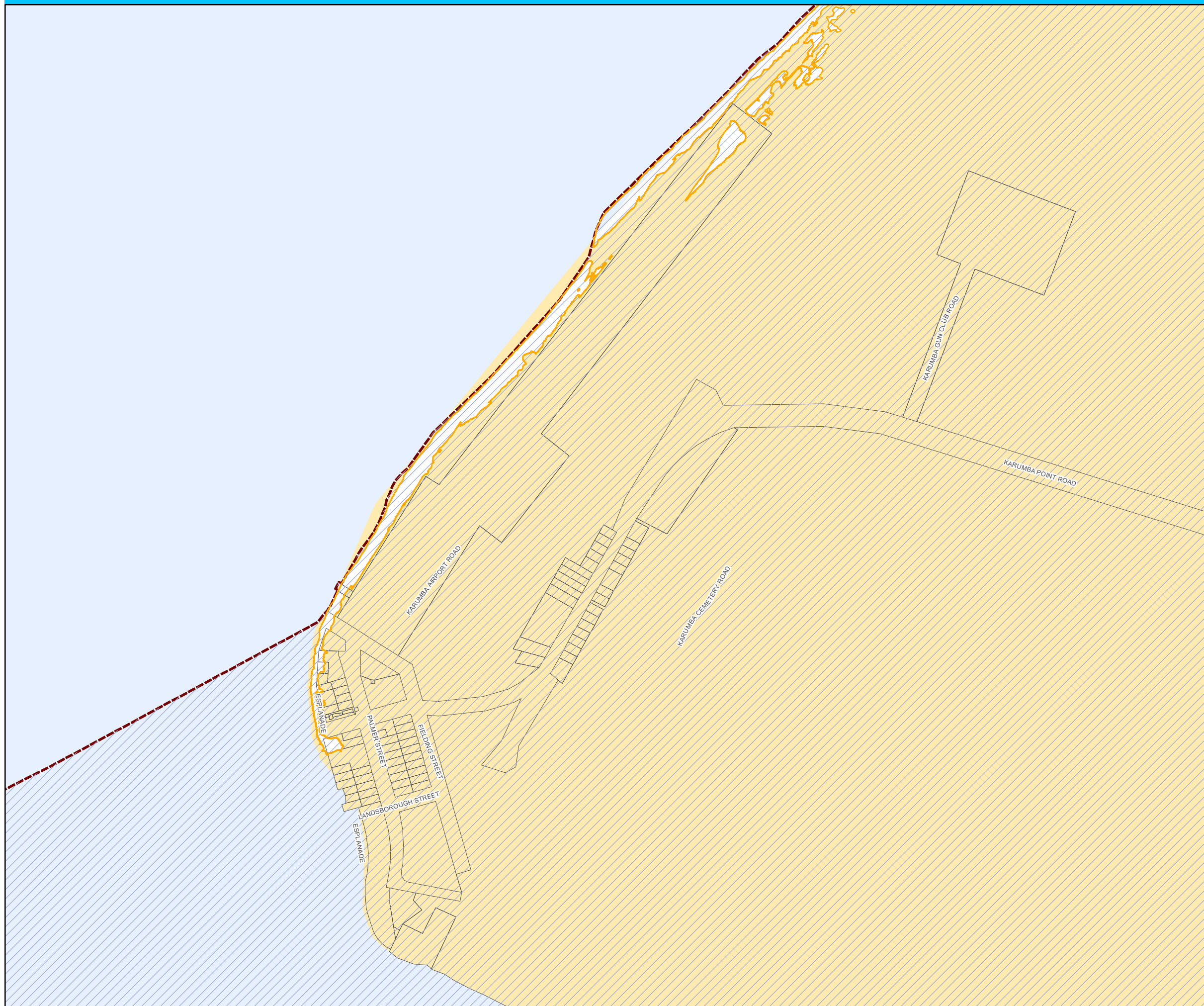
Acid Sulfate Soils OM 1.4



CARPENTARIA SHIRE
Outback by the Sea®
Carpentaria Shire Council
Planning Scheme

Acid Sulfate Soils Overlay Map
Karumba Point

- 5m contour line
- Area below 5m contour
- Area below 20m contour
- Cadastral boundary
- Local Government boundary
- Waterways



DISCLAIMER
 While every care is taken to ensure the accuracy of this map, Carpentaria Shire Council makes no representations or warranties about its accuracy, reliability, completeness or suitability for any particular purpose and disclaims all responsibility and liability (including without limitation, liability in negligence) for result of the data being inaccurate or incomplete in any way and for any reason.

Based on or contains data sourced from the State Government 2023 which gives no warranty in relation to the data (including accuracy, reliability, completeness or suitability) and accepts no liability (including without limitation, liability in negligence) for any loss, damage or costs (including consequential damage) relating to any use of the data.

© Copyright Carpentaria Shire Council 2023

The map may contain overlay in data layers. Refer to SPP online mapping for further information and latest data.

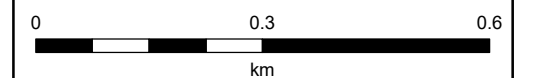
Indicative only. 20m contours based on a combination of 1m and 10m contour dataset.

DATA SOURCE
 - Cadastre as at 01/12/2023, sourced from QSpatial (State of Queensland).
 - Areas below 5m (derived from Council and State 1m contours) and 20m (derived from 10m contours) contour line are indicative area only, sourced from QSpatial (State of Queensland) on 25/02/2022. 5m contours only available for town extents.

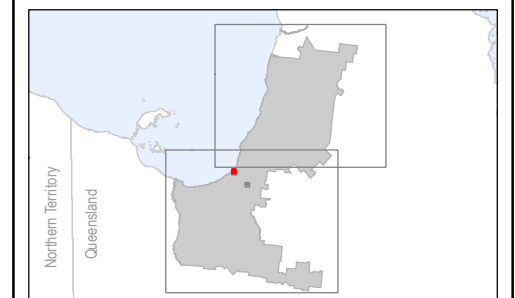
Geocentric Datum of Australia (GDA2020 Zone 54)

6/12/2023

Approx Scale @ A3 1:10,000



Sheet Index



Acid Sulfate Soils OM 1.5